

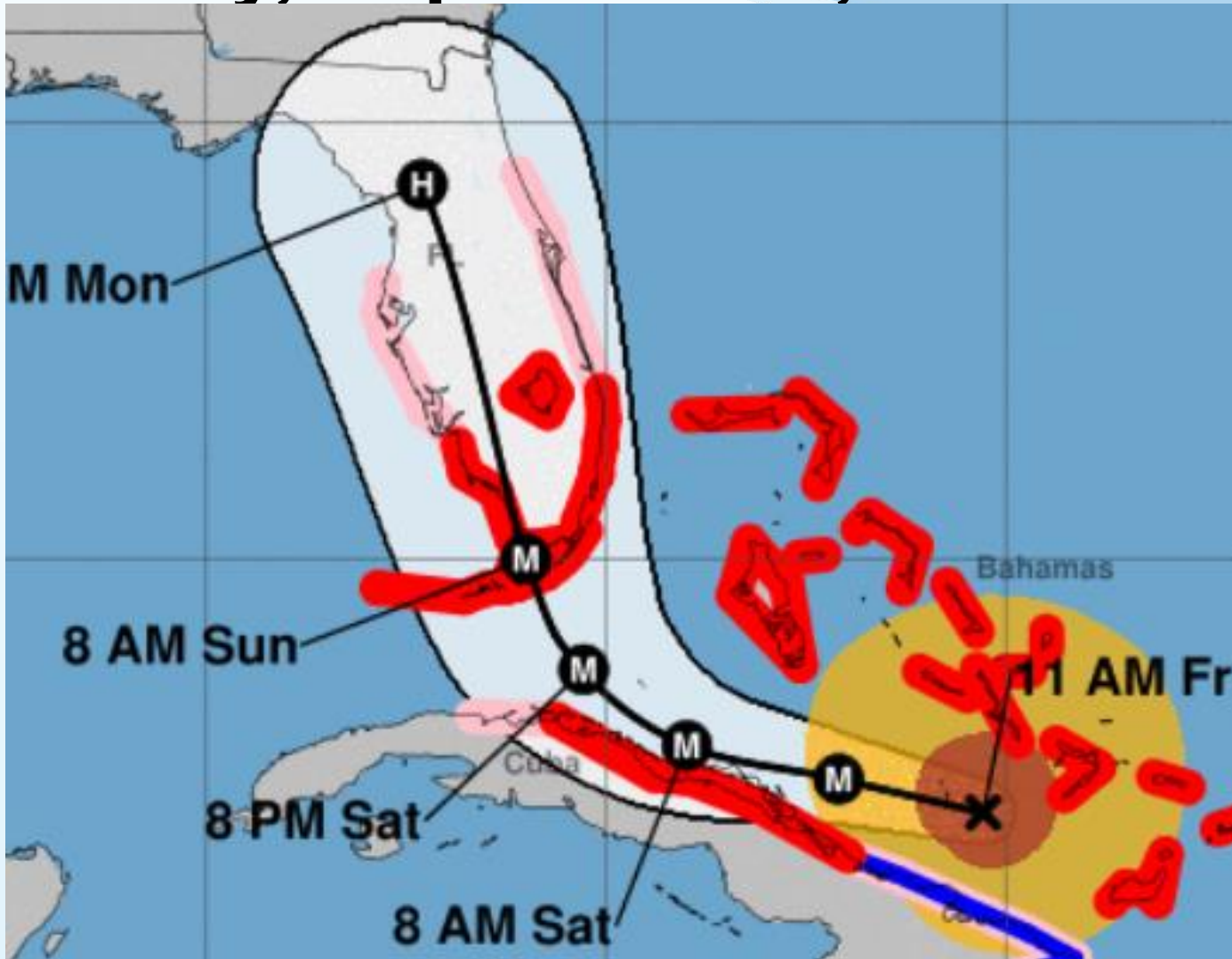


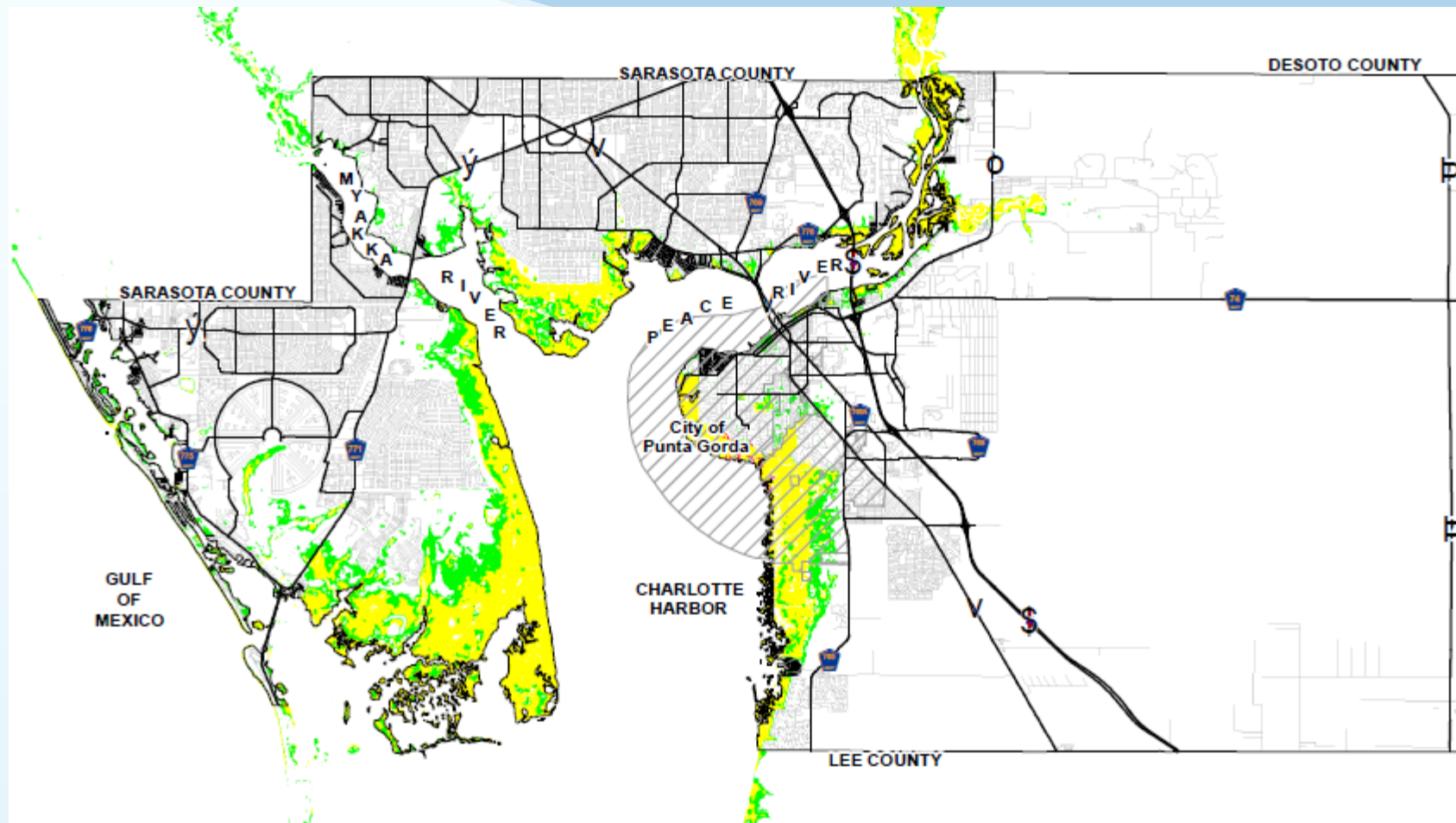
# **HURRICANE IRMA**

## **CHARLOTTE COUNTY RESPONSE**



# Friday, September 8, 5:00AM





Stateplane Projection  
Datum: NAD83  
Units: Feet

Source: GIS

Metadata available upon request

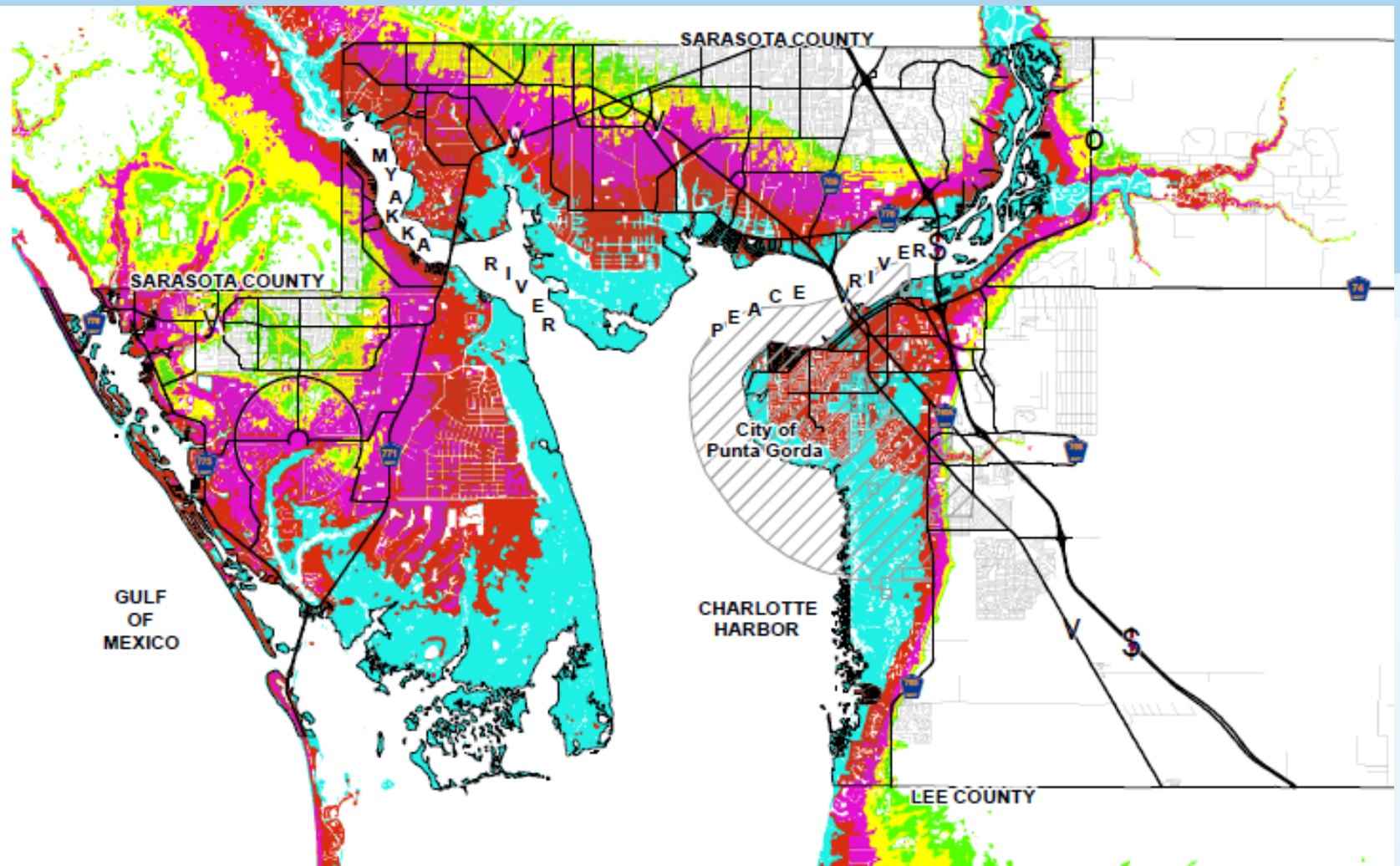
### Storm Surge





# Saturday, September 9, 5:00AM





Stateplane Projection  
 Datum: NAD83  
 Units: Feet

Source: GIS

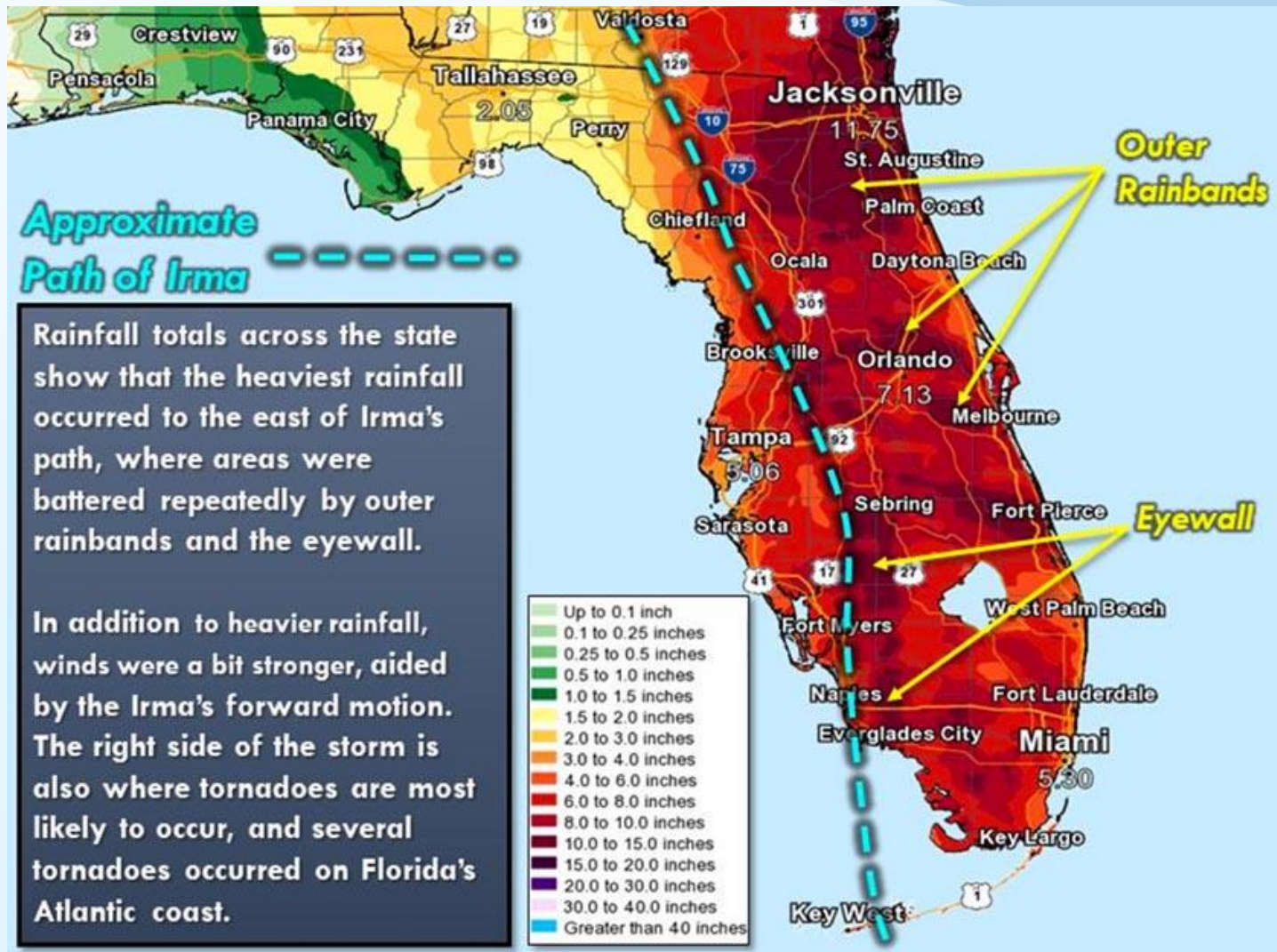
Metadata available upon request

### Storm Surge





# Sunday, September 10, 11:00PM





# Timeline

- First Conference Call 9/4/17
- 5 Day Forecast Track 9/4/17 11:00PM
- First Flash Report 9/6/17
- Hurricane Watch 9/7/17 11:00PM
- Special Needs Call 9/7/17
- Hurricane Warning 9/8/17 5:00PM
- Special Needs Evac 9/8/17



# Timeline

- First Situation Report 9/9/17
- SNF/ALF Evacuation 9/9/17
- Trop Storm Wind 9/10/17 2:00AM





# ALERT CHARLOTTE

- 9/8/2017 3:07PM Evacuation declared Red Zone (28,482 Contacts)
- 9/8/2017 10:30AM Mobile Home Evacuation (3,634 Contacts)
- 9/9/2017 7:34AM Red Zone Mandatory (28,709 Contacts)
- 9/9/2017 7:44AM Orange Zone Mandatory (33,560 Contacts)



- 9/9/2017 Shelter in Place Message  
10:10PM (101,287 Contacts)

**Total Emergency Contacts**  
**195,672**



# Issues

- Availability of Shelters
- Sand Bags
- Special Needs
- Debris Removal
- SNF / ALF Emergency Plans
- Fuel and Transportation Availability
- Seawalls



# Shelters

- Kingsway Elementary 24'
- Liberty Elementary 17'
- Port Charlotte Middle 14'
- Neil Armstrong 12'
- Port Charlotte High 10'
- Lemon Bay High 8'
- Charlotte High 7'



# Special Needs

- Pre-registered were called and evacuated effectively.
- Overwhelming amount of last minute requests for registration.
- Resources committed to ALF / SNF evacuation.
- Misunderstanding of who would be evacuated (electric dependent, Red/Orange)



# Happy Anniversary



**Mr. and Mrs. Hopkins  
Liberty Elementary School Shelter**