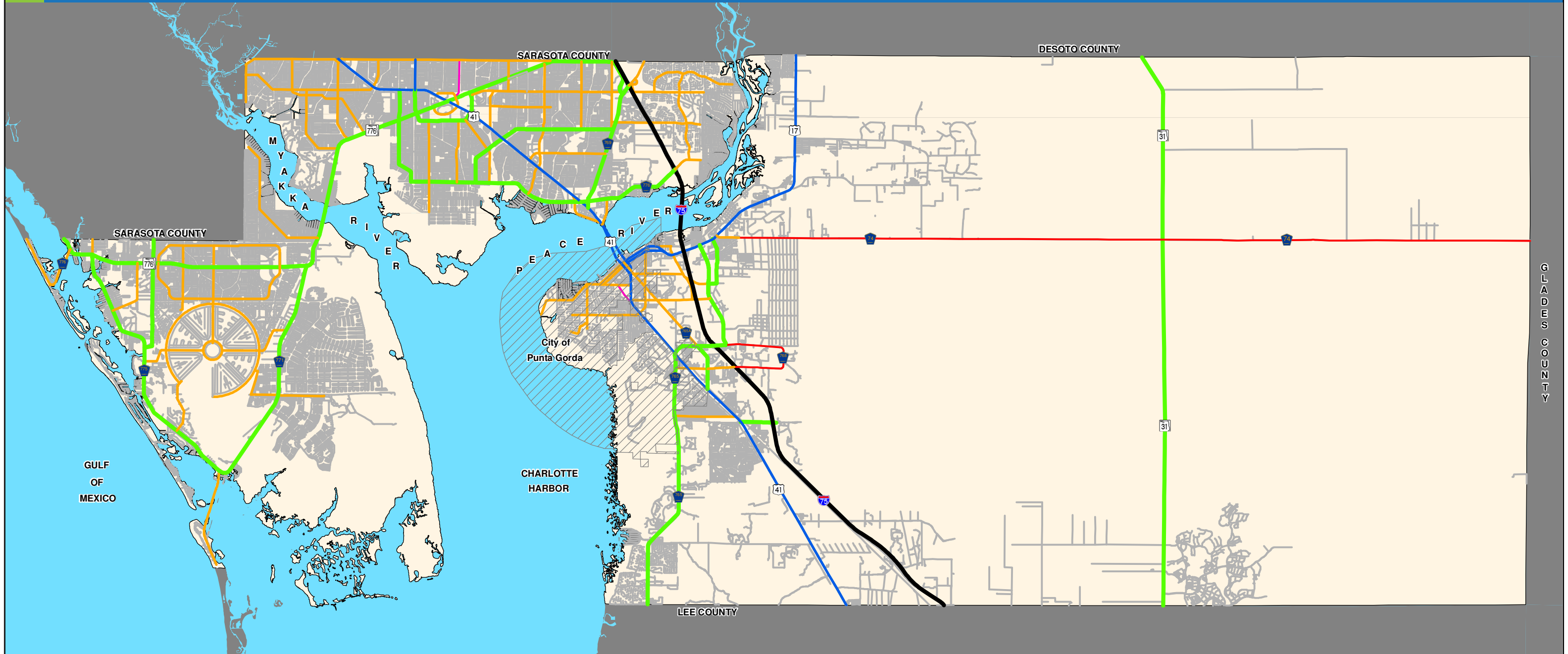


# CHARLOTTE COUNTY

## Roadway Functional Classification



Stateplane Projection  
 Datum: NAD83  
 Units: Feet

Source: CCGIS, Public Works,  
 Community Development

Metadata available upon request

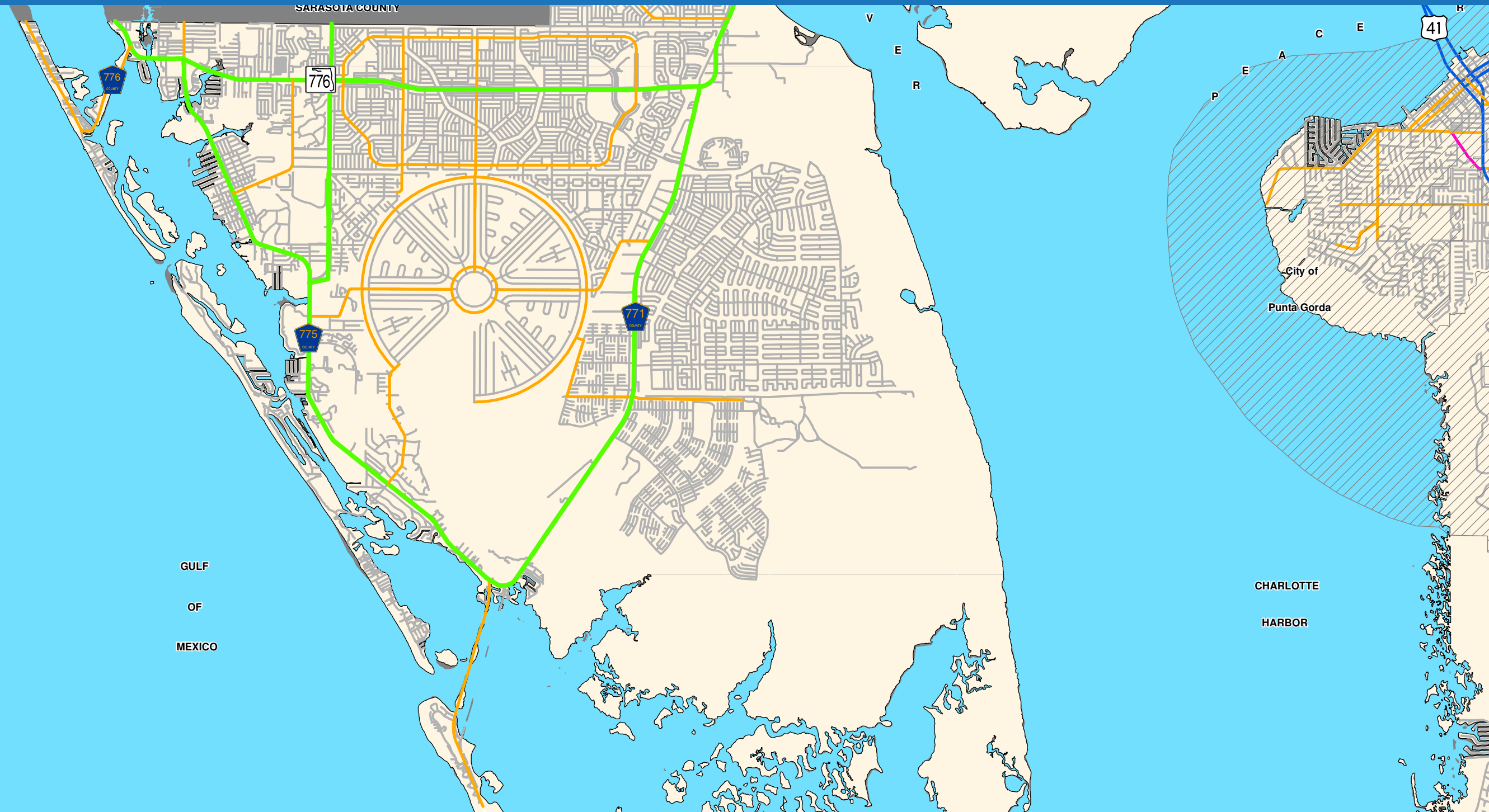
- Interstate**
- Minor Arterial**
- Urban Major Collector**
- Local Road**
- Principal Arterial**
- Rural Major Collector**
- Urban Minor Collector**



(Not To Scale)

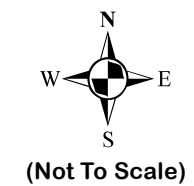
# CHARLOTTE COUNTY

## Roadway Functional Classification West County



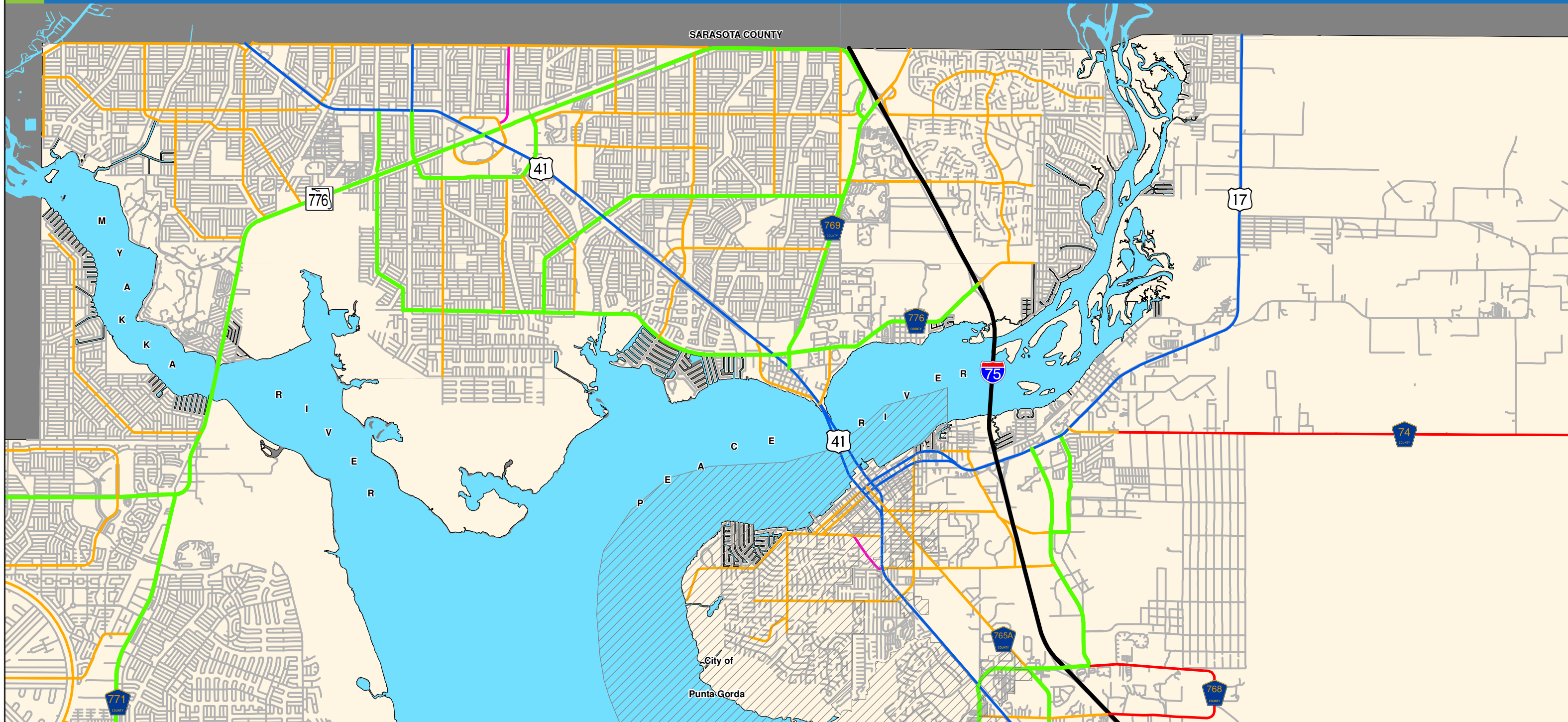
Stateplane Projection  
Datum: NAD83  
Units: Feet  
Source: CCGIS, Public Works

- Interstate
- Principal Arterial
- Minor Arterial
- Rural Major Collector
- Urban Major Collector
- Urban Minor Collector
- Local Road



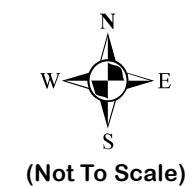
# CHARLOTTE COUNTY

## Roadway Functional Classification Mid County



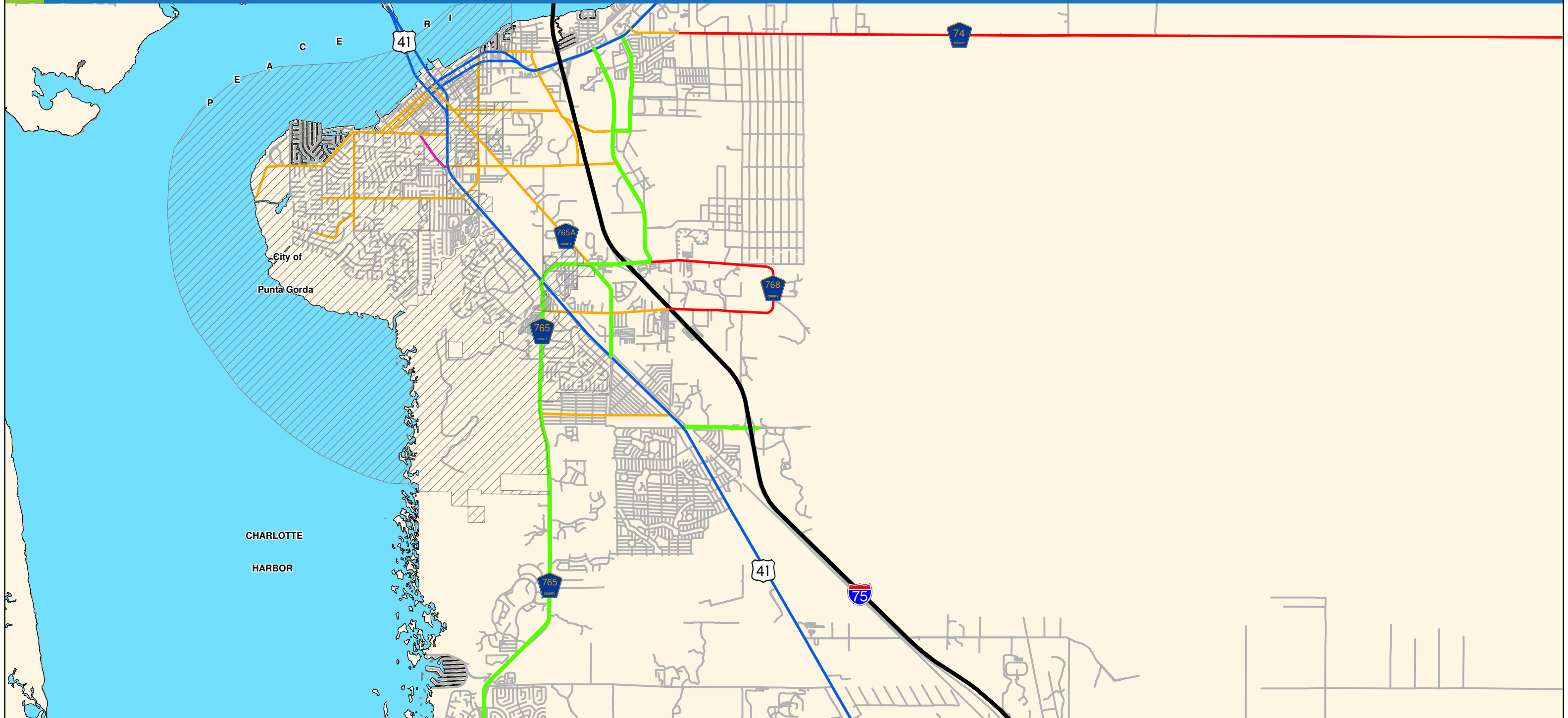
Stateplane Projection  
Datum: NAD83  
Units: Feet  
Source: CCGIS, Public Works

- Interstate
- Principal Arterial
- Minor Arterial
- Rural Major Collector
- Urban Major Collector
- Urban Minor Collector
- Local Road



# CHARLOTTE COUNTY

## Roadway Functional Classification South County



Stateplane Projection  
Datum: NAD83  
Units: Feet

Source: CCGIS, Public Works,

- Interstate** (black line)
- Principal Arterial** (blue line)
- Minor Arterial** (green line)
- Rural Major Collector** (red line)
- Urban Major Collector** (orange line)
- Urban Minor Collector** (pink line)
- Local Road** (grey line)

