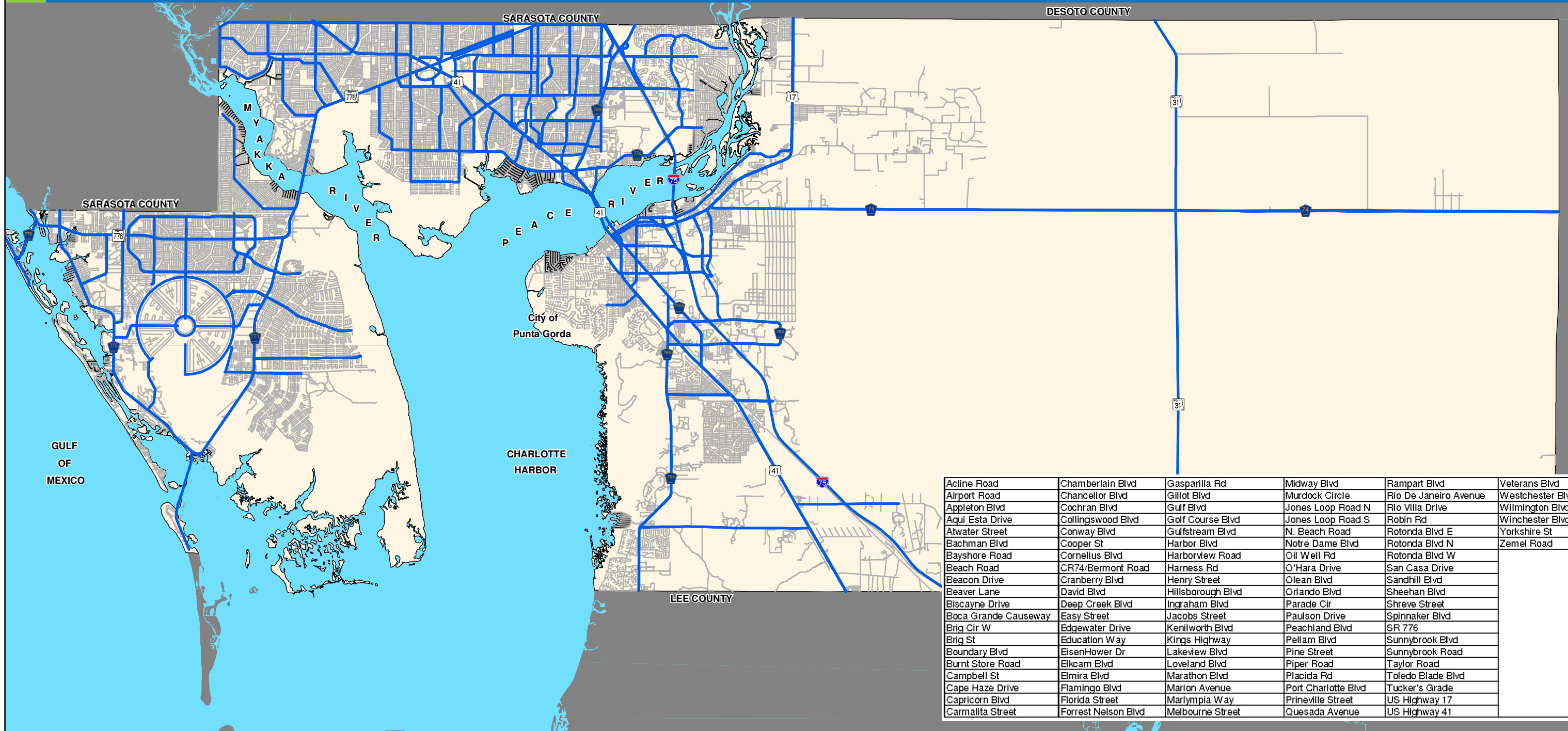


# CHARLOTTE COUNTY

## TRAFFIC COUNT LOCATION ROADWAYS




Acline Road	Chamberlain Blvd	Gasparilla Rd	Midway Blvd	Rampart Blvd	Veterans Blvd
Airport Road	Chancellor Blvd	Gillot Blvd	Murdock Circle	Rio De Janeiro Avenue	Westchester Blvd
Appleton Blvd	Cochran Blvd	Gulf Blvd	Jones Loop Road N	Rio Villa Drive	Wilmington Blvd
Aqui Esta Drive	Collingswood Blvd	Golf Course Blvd	Jones Loop Road S	Robin Rd	Winchester Blvd
Atwater Street	Conway Blvd	Gulfstream Blvd	N. Beach Road	Rotonda Blvd E	Yorkshire St
Bachman Blvd	Cooper St	Harbor Blvd	Notre Dame Blvd	Rotonda Blvd N	Zemel Road
Bayshore Road	Cornelius Blvd	Harborview Road	Oil Well Rd	Rotonda Blvd W	
Beach Road	CR74/Bermont Road	Harness Rd	O'Hara Drive	San Casa Drive	
Beacon Drive	Cranberry Blvd	Henry Street	Olean Blvd	Sandhill Blvd	
Beaver Lane	David Blvd	Hillsborough Blvd	Orlando Blvd	Sheehan Blvd	
Biscayne Drive	Deep Creek Blvd	Ingraham Blvd	Parade Cir	Shreve Street	
Boca Grande Causeway	Easy Street	Jacobs Street	Paulson Drive	Spinnaker Blvd	
Brig Cir W	Edgewater Drive	Kenilworth Blvd	Peachland Blvd	SR 776	
Brig St	Education Way	Kings Highway	Pellam Blvd	Sunnybrook Blvd	
Boundary Blvd	Eisenhower Dr	Lakeview Blvd	Pine Street	Sunnybrook Road	
Burnt Store Road	Elkcam Blvd	Loveland Blvd	Piper Road	Taylor Road	
Campbell St	Elmira Blvd	Marathon Blvd	Placida Rd	Toledo Blade Blvd	
Cape Haze Drive	Flamingo Blvd	Marion Avenue	Port Charlotte Blvd	Tucker's Grade	
Capricorn Blvd	Florida Street	Marlympla Way	Prineville Street	US Highway 17	
Carmalita Street	Forrest Nelson Blvd	Melbourne Street	Quesada Avenue	US Highway 41	

Stateplane Projection  
Datum: NAD83  
Units: Feet

— TRAFFIC COUNT LOCATION ROADWAYS

Source: CCGIS, Public Works

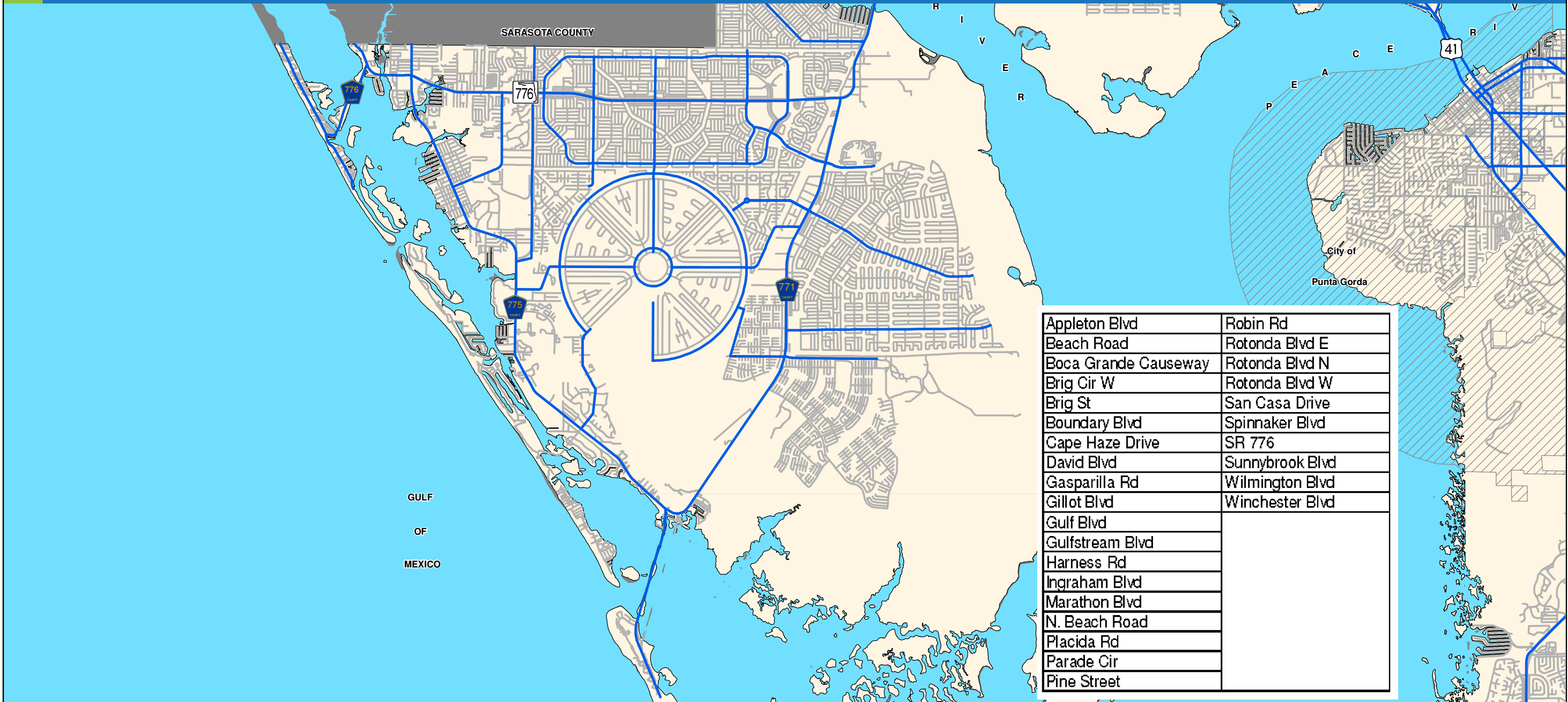


(Not To Scale)

# CHARLOTTE COUNTY

## TRAFFIC COUNT ROADWAYS


### WEST COUNTY



Stateplane Projection  
Datum: NAD83  
Units: Feet

 TRAFFIC COUNT ROADWAYS

Source: CCGIS, Public Works

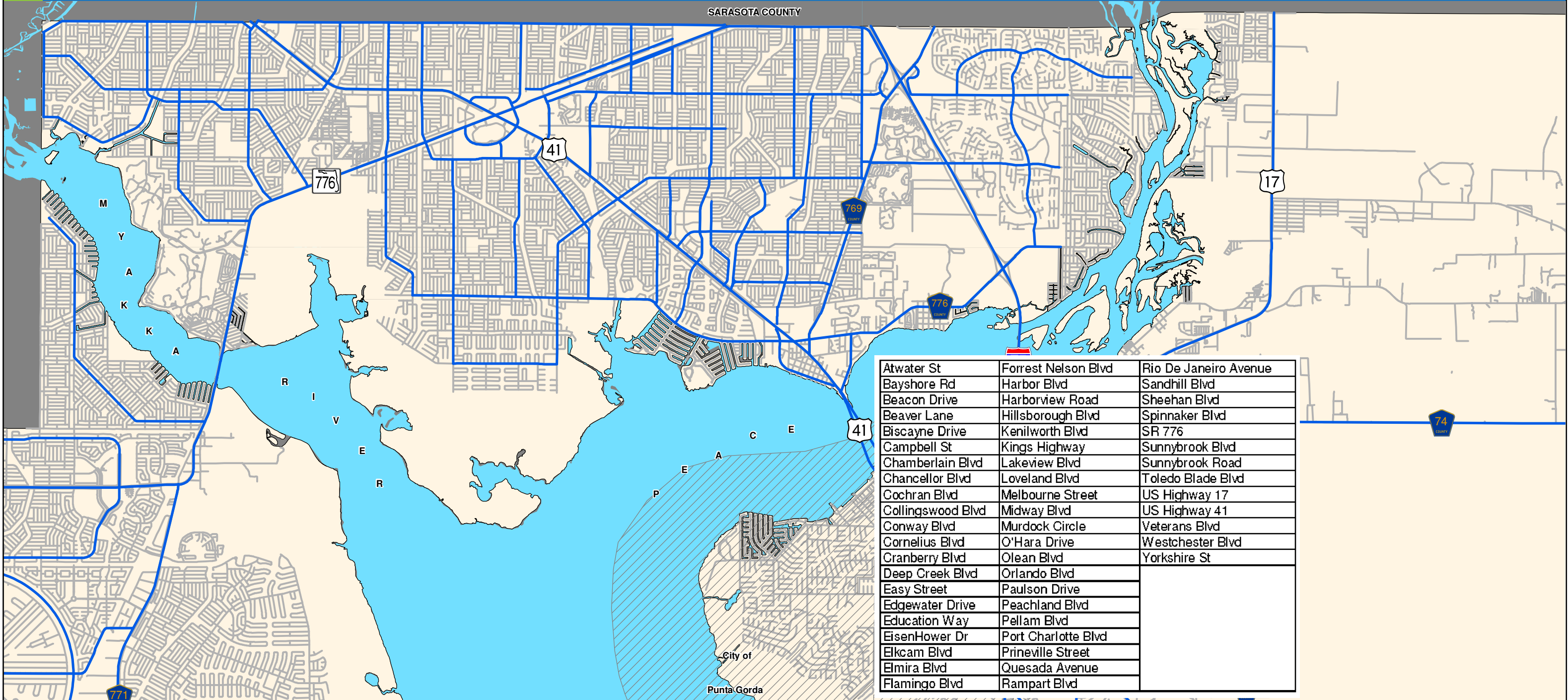


(Not To Scale)

# CHARLOTTE COUNTY

## TRAFFIC COUNT ROADWAYS

### MID COUNTY




Atwater St	Forrest Nelson Blvd	Rio De Janeiro Avenue
Bayshore Rd	Harbor Blvd	Sandhill Blvd
Beacon Drive	Harborview Road	Sheehan Blvd
Beaver Lane	Hillsborough Blvd	Spinnaker Blvd
Biscayne Drive	Kenilworth Blvd	SR 776
Campbell St	Kings Highway	Sunnybrook Blvd
Chamberlain Blvd	Lakeview Blvd	Sunnybrook Road
Chancellor Blvd	Loveland Blvd	Toledo Blade Blvd
Cochran Blvd	Melbourne Street	US Highway 17
Collingswood Blvd	Midway Blvd	US Highway 41
Conway Blvd	Murdock Circle	Veterans Blvd
Cornelius Blvd	O'Hara Drive	Westchester Blvd
Cranberry Blvd	Olean Blvd	Yorkshire St
Deep Creek Blvd	Orlando Blvd	
Easy Street	Paulson Drive	
Edgewater Drive	Peachland Blvd	
Education Way	Pellam Blvd	
Eisenhower Dr	Port Charlotte Blvd	
Elkcam Blvd	Prineville Street	
Elmira Blvd	Quesada Avenue	
Fleming Blvd	Rampart Blvd	

Stateplane Projection  
Datum: NAD83  
Units: Feet

— TRAFFIC COUNT ROADWAYS

Source: CCGIS, Public Works

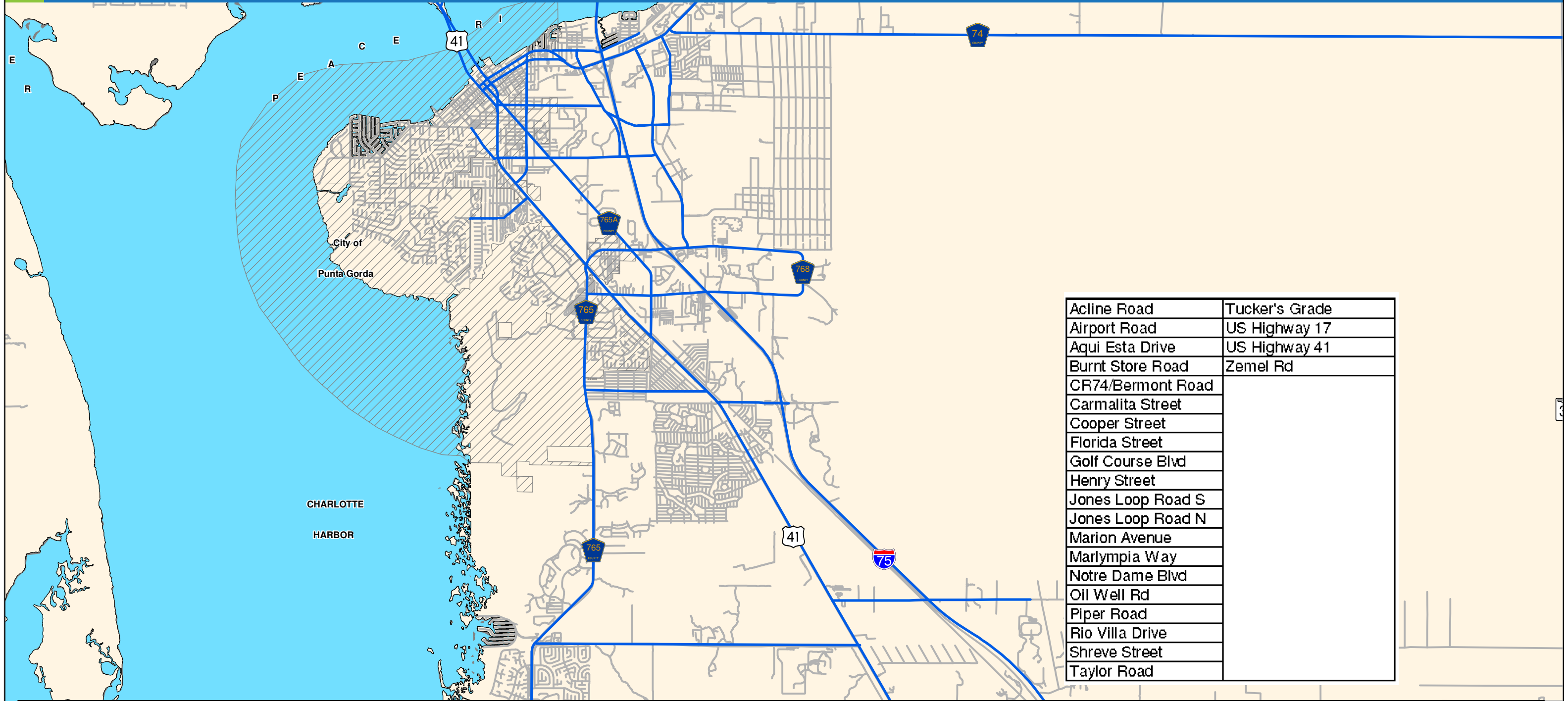


(Not To Scale)

# CHARLOTTE COUNTY

## TRAFFIC COUNT ROADWAYS

### SOUTH COUNTY



Acline Road	Tucker's Grade
Airport Road	US Highway 17
Aqui Esta Drive	US Highway 41
Burnt Store Road	Zemel Rd
CR74/Bermont Road	
Carmalita Street	
Cooper Street	
Florida Street	
Golf Course Blvd	
Henry Street	
Jones Loop Road S	
Jones Loop Road N	
Marion Avenue	
Marlympia Way	
Notre Dame Blvd	
Oil Well Rd	
Piper Road	
Rio Villa Drive	
Shreve Street	
Taylor Road	

Stateplane Projection  
 Datum: NAD83  
 Units: Feet

Source: CCGIS, Public Works

— TRAFFIC COUNT ROADWAYS

(Not To Scale)