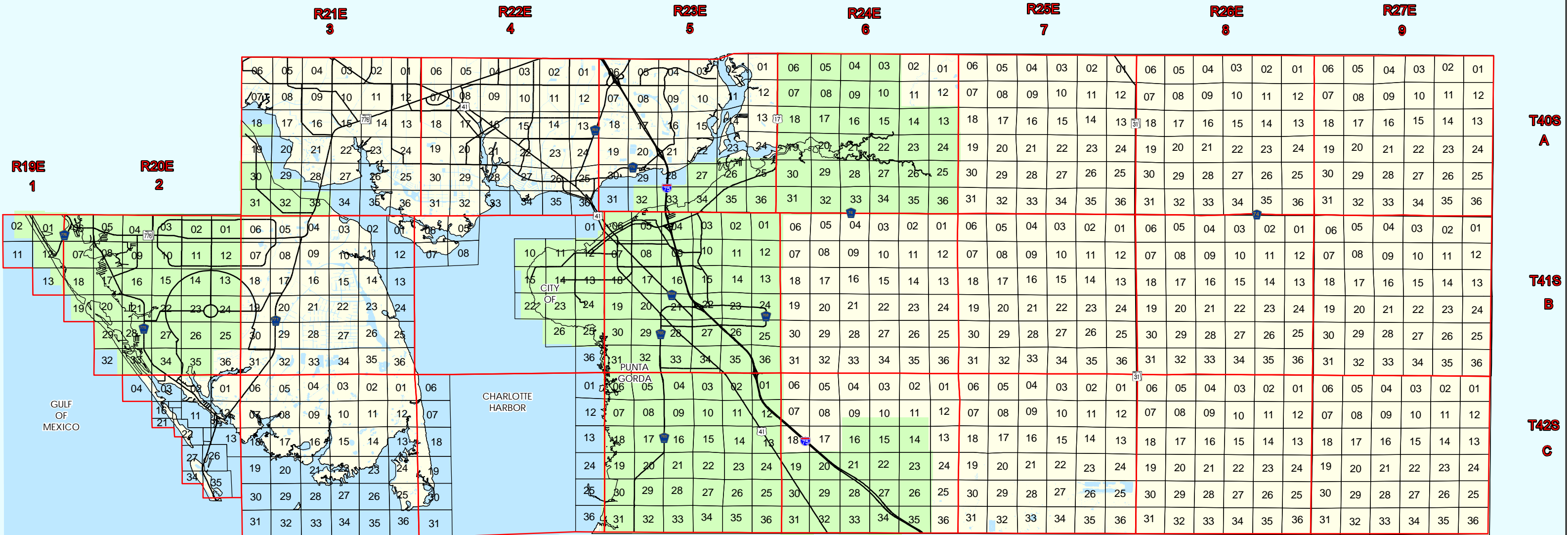




Land Information Section

# CHARLOTTE COUNTY

## 1995 Aerial Coverage by Section, Township, and Range



### Explanation of "Section-Township-Range"

Stateplane Projection  
Datum: NAD83  
Units: Feet

Source: GIS  
ComDev


Metadata available  
upon request



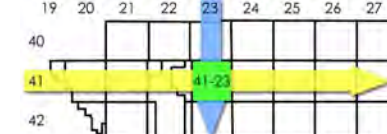
**Sections** are 36 1-square-mile Land Sections, bounded on the North and South by Township lines, and on the East and West by Range Lines.



**Townships** are rows, or "tiers" that are roughly 6 miles north-to-south, and run across the county.



**Ranges** are columns that are roughly 6 miles east-to-west, and run vertically through the county.



When used together, the "Township and Range" designation can be determined. In the example above, the green area lies in "Township" 41 and "Range" 23.

