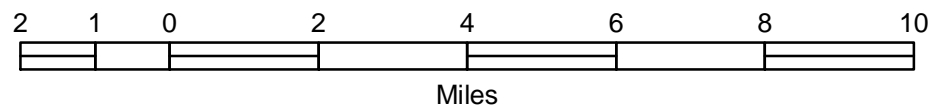

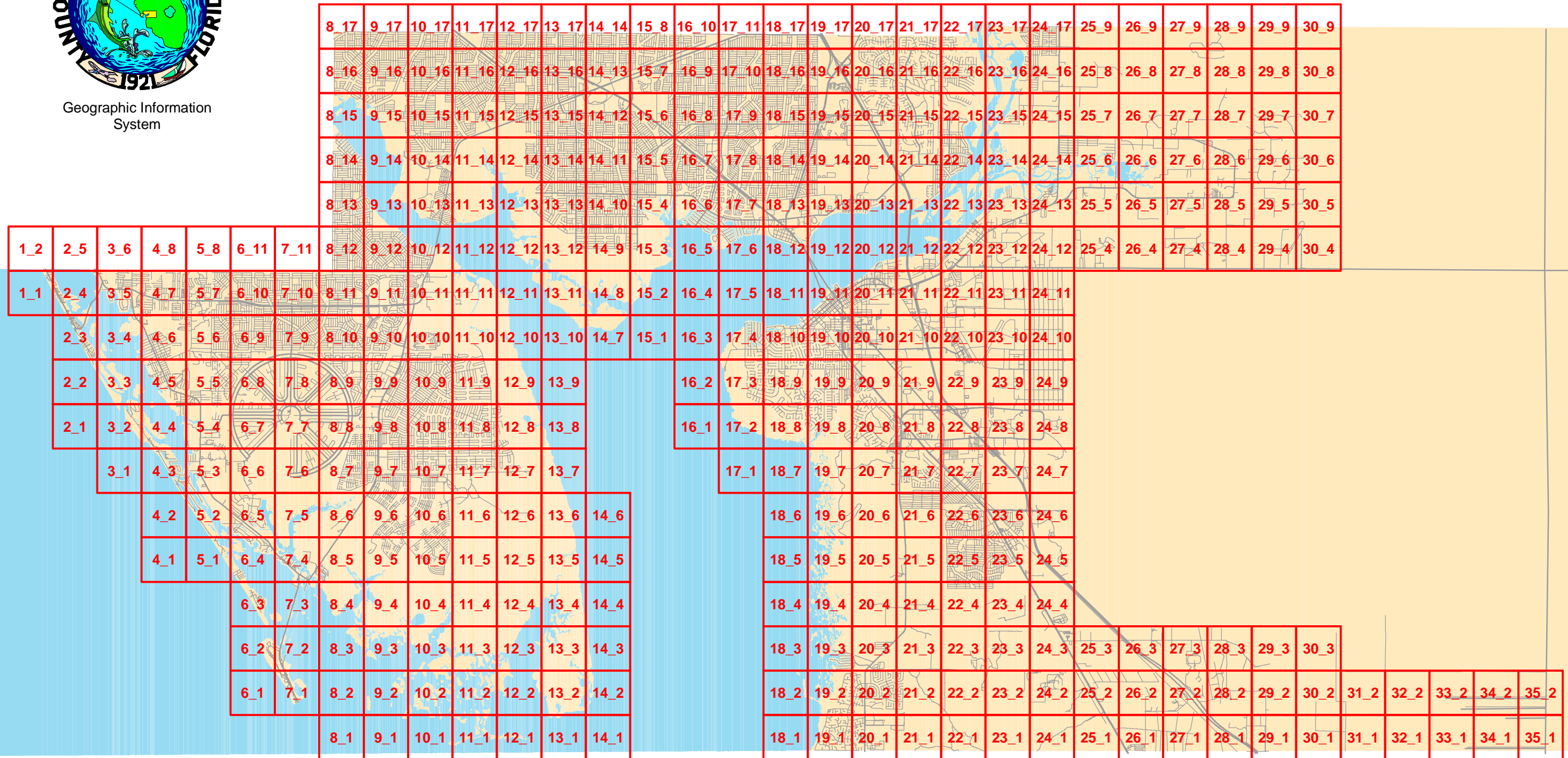


2002 Aerial Key Map

Aerial photography was flown on January 8 & 9, 2002



Geographic Information System



This map is a representation of compiled public information. It is believed to be an accurate and true depiction for the stated purpose, but Charlotte County and its employees make no guaranties, implied or otherwise to the accuracy or completeness. We therefore do not accept any responsibilities as to its use. This is not a survey or is it to be used for design. No part of this map may be reproduced or transmitted by any means without the expressed written permission of the Charlotte County G.I.S. department. C.C.G.I.S. maintains a record regarding the methods used to produce this map and they can be furnished upon request.
 © Copyright 2002 Port Charlotte, FL by Charlotte County G.I.S.
 Prepared 9/12/2002 by E. Brown - \\GISMK\drive\users\evan\2002_Aerials_Map