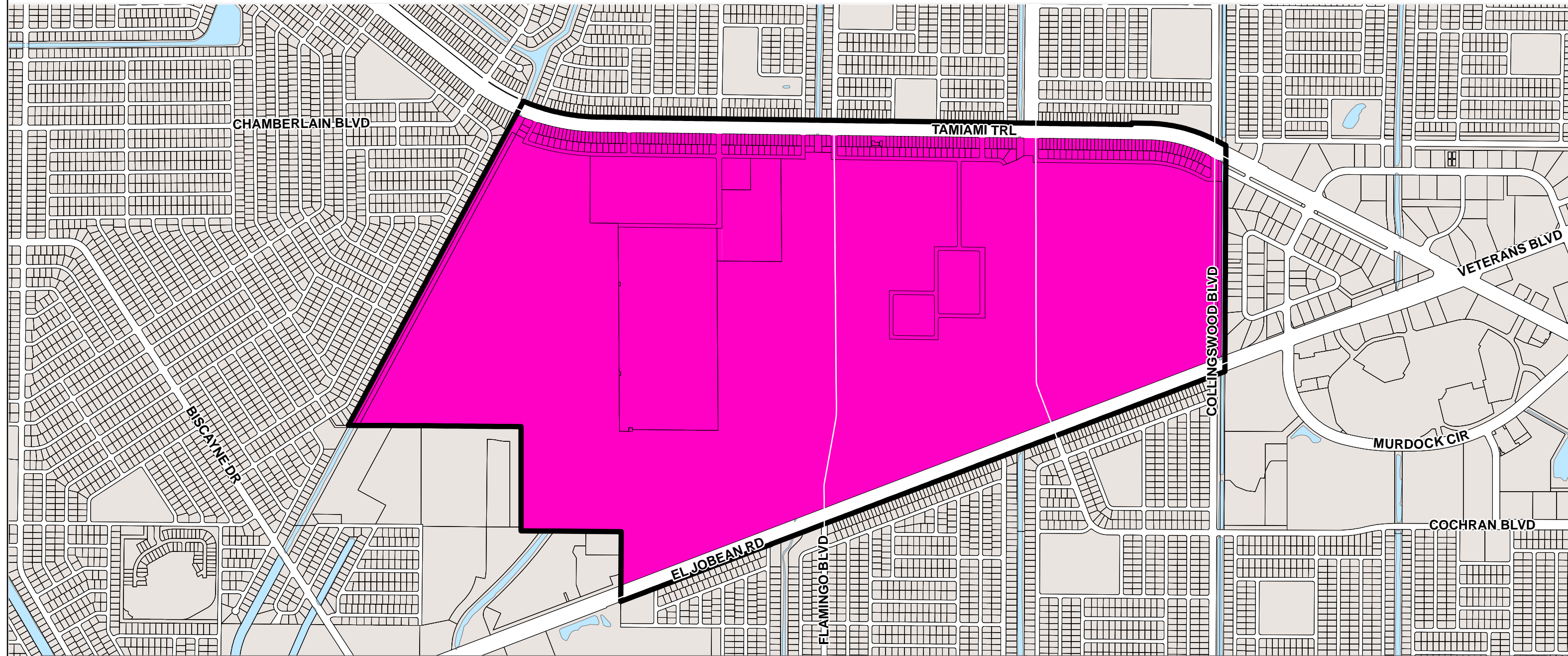




Land Information
Section

Murdock Village

Community Redevelopment Area Future Land Use

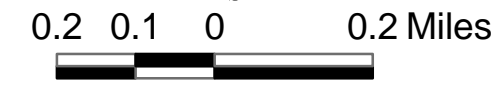



Stateplane Projection
Datum: NAD83
Units: Feet
Source: CCGIS, Community Development

Metadata available upon request

Future Land Use Designation

 Murdock Village Mixed Use



This map is a representation of compiled public information. It is believed to be an accurate and true depiction for the stated purpose, but Charlotte County and its employees make no guaranties, implied or otherwise, to the accuracy or completeness. We therefore do not accept any responsibility as to its use. This is a study, not a final design. Related dimensions are for informational purposes only and may have been rounded for practicality. For precise dimensions, please refer to recorded plats and related documents. © Copyright 2011 Port Charlotte, FL by Charlotte County. Prepared 09/2011 by D. Vance