
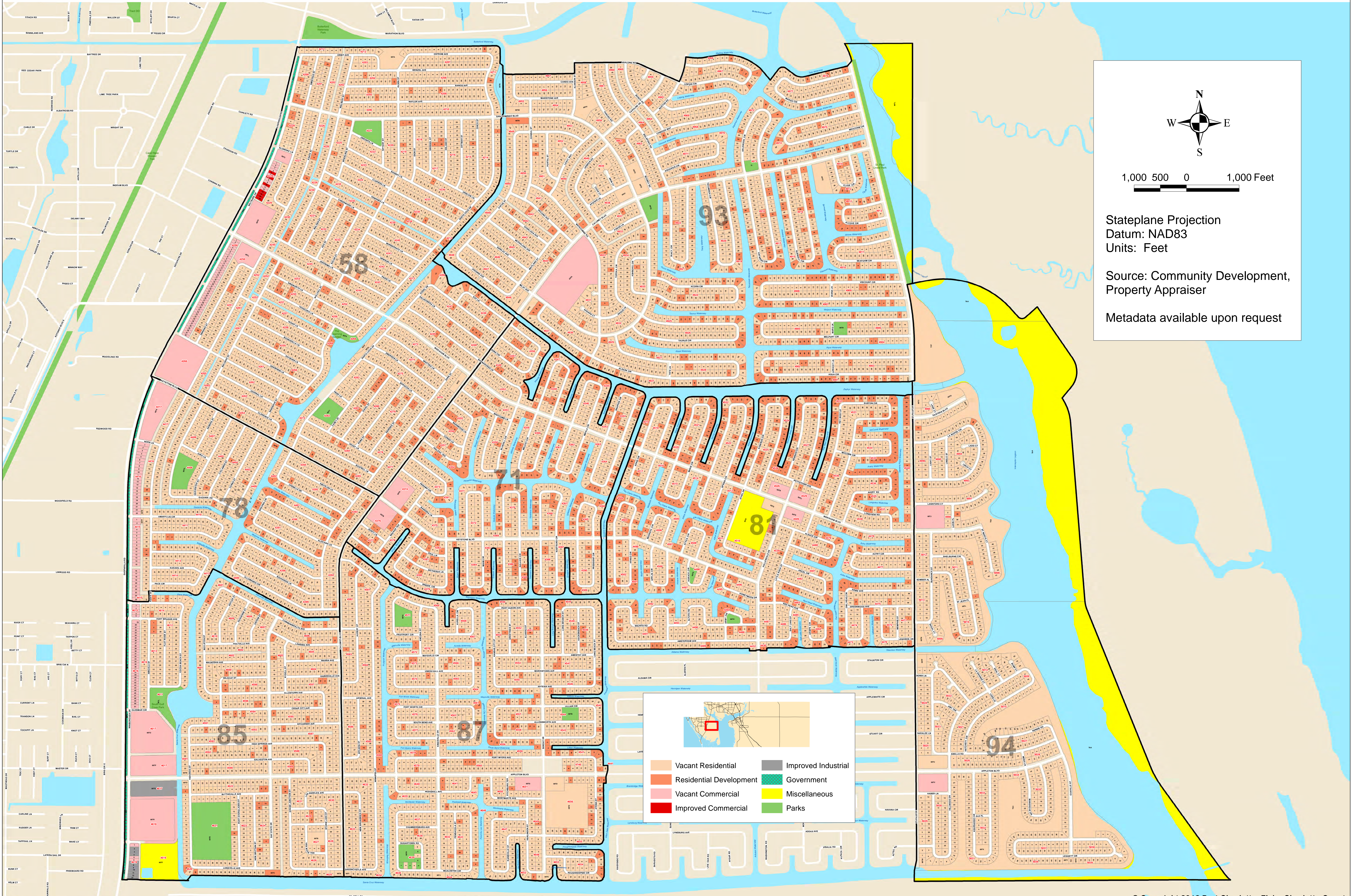




CHARLOTTE COUNTY

Port Charlotte Sections 58, 71, 78, 81, 85, 87, 93 and 94

Land Information
Section




1,000 500 0 1,000 Feet

Stateplane Projection
Datum: NAD83
Units: Feet

Source: Community Development,
Property Appraiser

Metadata available upon request



 Vacant Residential	 Improved Industrial
 Residential Development	 Government
 Vacant Commercial	 Miscellaneous
 Improved Commercial	 Parks