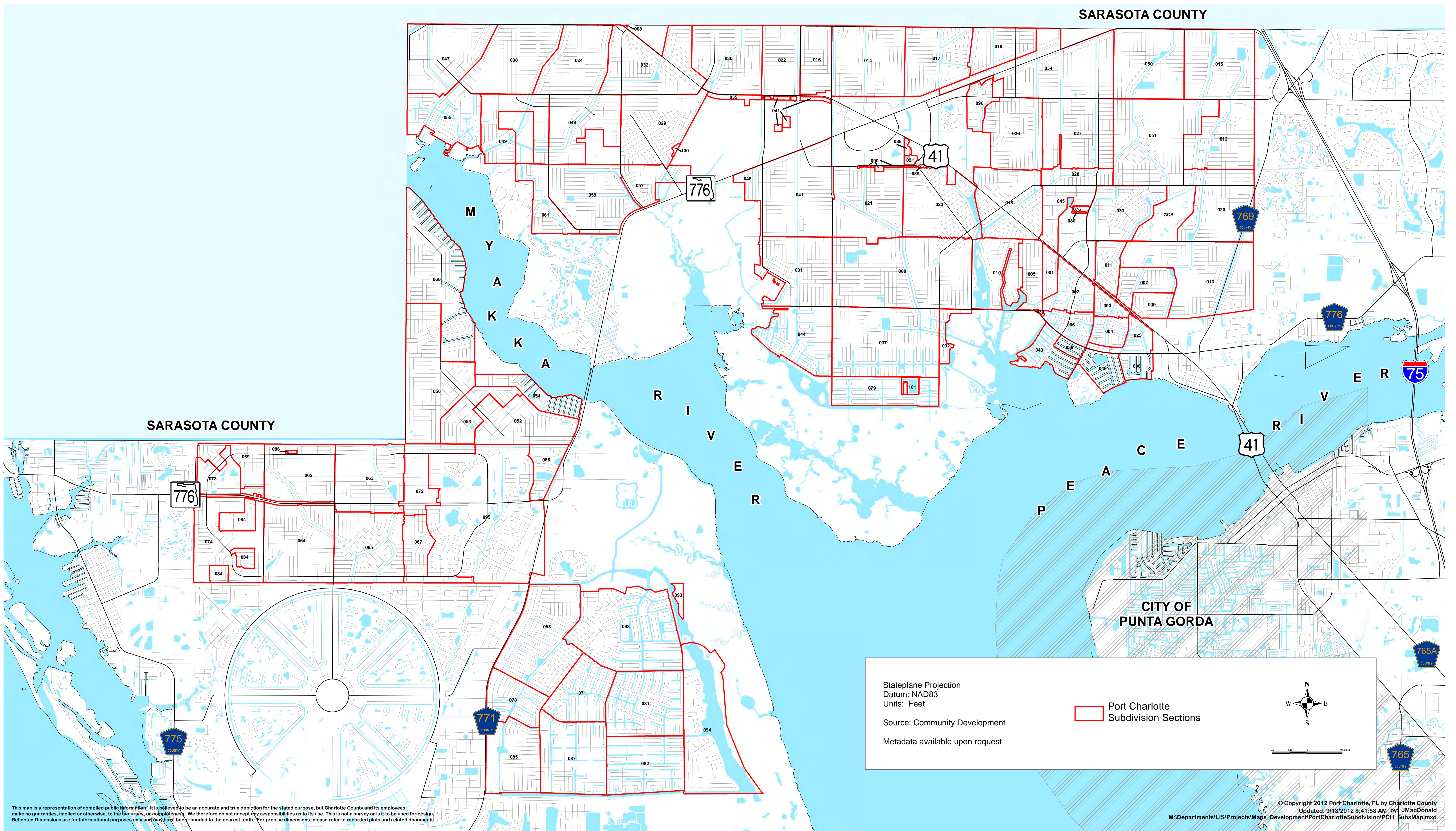





Land Information  
Section


# CHARLOTTE COUNTY

## Port Charlotte Subdivision Sections



Stateplane Projection  
 Datum: NAD83  
 Units: Feet  
 Source: Community Development  
 Metadata available upon request

 Port Charlotte  
 Subdivision Sections



This map is a representation of compiled public information. It is believed to be an accurate and true depiction for the stated purpose, but Charlotte County and its employees make no guarantees, implied or otherwise, to the accuracy, or completeness. We therefore do not accept any responsibilities as to its use. This is not a survey or is to be used for design. Reflected Dimensions are for informational purposes only and may have been rounded to the nearest tenth. For precise dimensions, please refer to recorded plats and related documents.