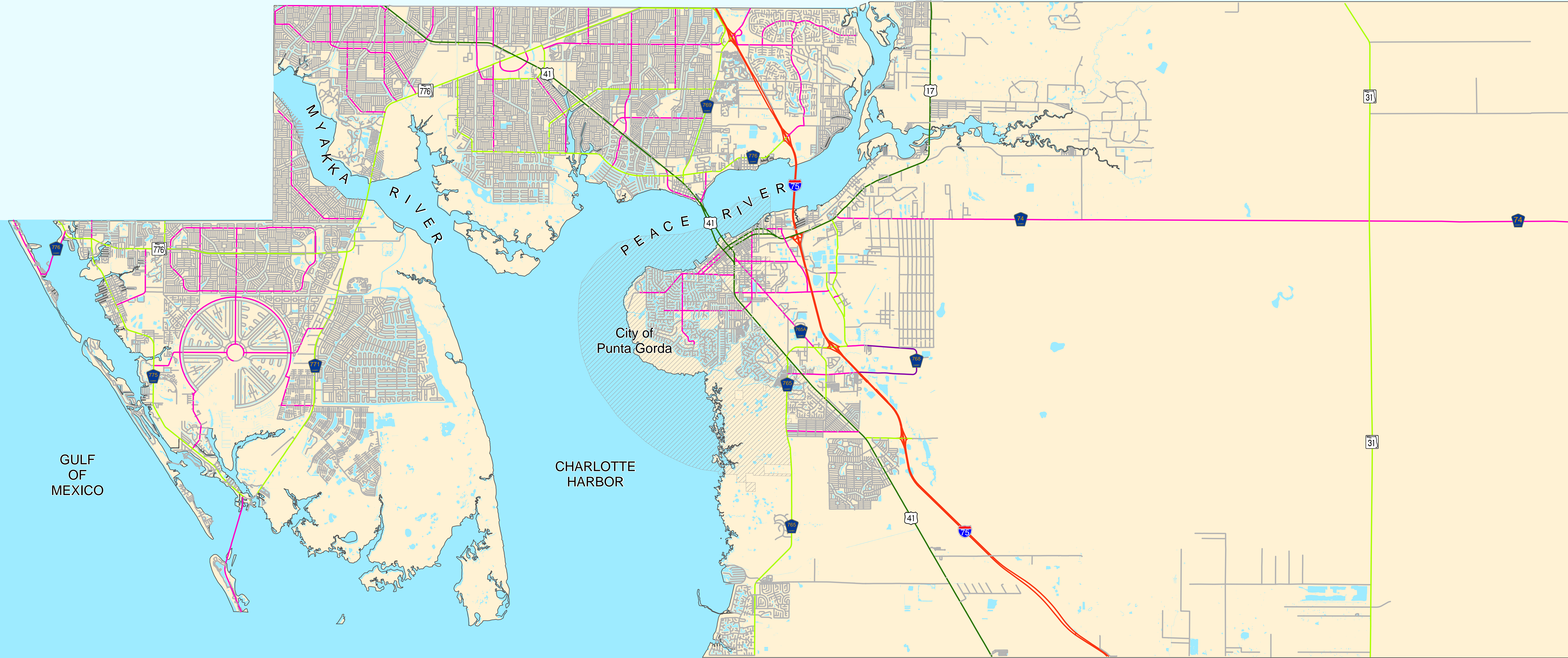




# CHARLOTTE COUNTY

## Road Classifications

Land Information  
Section









Stateplane Projection  
Datum: NAD83  
Units: Feet

Source: FDOT  
Community Development

Metadata available upon request

### LEGEND

-  Interstate
-  Principal Arterial
-  Local
-  Urban, Rural Major Collector
-  Minor Arterial
-  Urban, Rural Minor Collector

