

4021E17

DOC. #

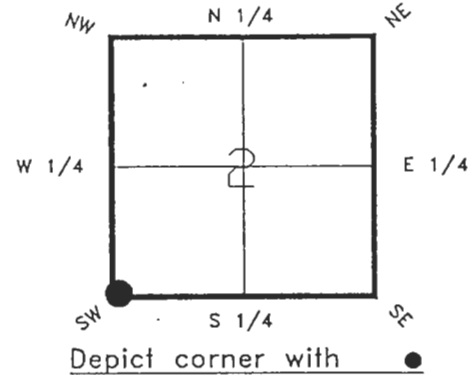
056797

FLORIDA DEPARTMENT OF NATURAL RESOURCES
CERTIFIED CORNER RECORD

E17

CORNER DESCRIPTION:

S.W. corner of Section 2 ,
Twp 40 S. , Rge 21 E. ,
Tallahassee Base Meridian,
CHARLOTTE County(s), Florida.



MONUMENTATION DESCRIPTION:

Describe original monument and accessories, or subsequent restoration. Give sources of information. (If no attempt was made to search for the original monument and accessories, this information is not necessary.)
NONE FOUND

Description of corner evidence found:

SET CHARLOTTE COUNTY MONUMENT & WELL
FOUND PK/DISK 3969 4/15/96

State method(s) to determine corner location (lost corners only):

OBLITERATED-LOCATION DETERMINED BY SUBDIVISION PLAT BEARING & DISTANCES.

HORIZONTAL POSITION INFORMATION (if determined):

Latitude 27°01'06.31584"N Longitude 82°11'20.15968"W
Y(Northing) 297459.096(M) X(Easting) 181251.591(M) Zone FL W
Convergence -0°05'08.982" Scale factor 0.99994551

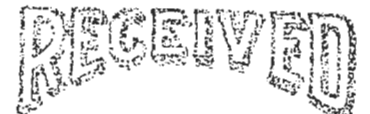
Coordinate determination (circle one): Field traverse GPS

Horizontal datum (circle one): NAD27 NAD83(1986) NAD83(1990) other (explain)

Order of accuracy as defined in "Standards and Specifications for Geodetic Control Networks" published by the Federal Geodetic Control Committee (circle one):
1st, 2nd, 3rd, class 1 ,

or Minimum Technical Standards (Chapter 21HH-6, F.A.C.) ratio of closure for field data (example 1:10,000), _____ . This does not specify an order of accuracy.

Control point(s) used for survey:



Comments:
PK/DISK REPLACED BY TIES - ORDER OF ACCURACY 3rd CLASS +/- 1995

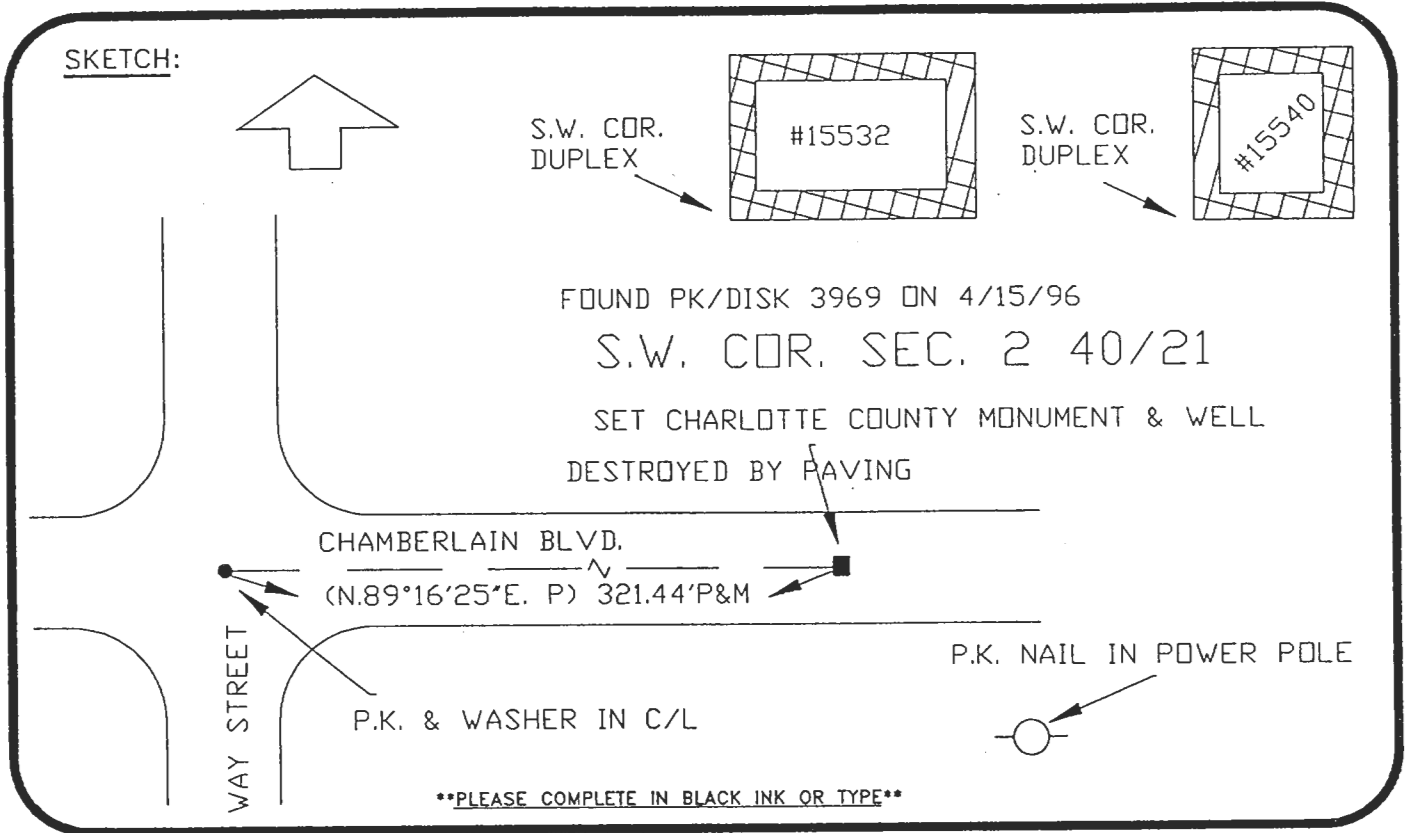
SURVEY & MAPPING

056797

4021E17

DOC. #

SKETCH:



PLEASE COMPLETE IN BLACK INK OR TYPE

(BASIS OF BEARING FROM PLAT-REFER:PORT CHARLOTTE SUBD.,SECTION 32,P.B. 5 PG. 29)
All bearings and distances must be from the corner to the witness. Indicate whether corner was found, set, or replaced and show north arrow. REFER:F.B. 273-09


REFERENCE MEASUREMENTS (at least three vicinity references must be given below even if they appear on the above sketch):

Description	Bearing	Distance
S.W. CORNER DUPLEX #15532	N.17°22'57"W.	66.30'
S.W. CORNER DUPLEX #15540	N.45°01'58"E.	89.03'
P.K. NAIL IN POWER POLE	S.47°16'45"E.	45.13'

SURVEYORS CERTIFICATE: I certify the monument and accessories indicated above were field located on APRIL 15, 19 96.

[Signature] PLS 4260
 SIGNATURE
 July 3, 1996
 DATE
 CHARLOTTE COUNTY SURVEY DEPT.
 FIRM OR AGENCY
 7000 FLORIDA STREET
 ADDRESS
 PUNTA GORDA, FLA. 33950
 CITY STATE

548
MURDOCK



Completeness checked by: *[Signature]*
 Accepted and filed: 8-1-96
 Date
 B.L.M. - I.D. 10030211 Date
 D.N.R. USE ONLY

SEND TO:
 Department of Natural Resources
 Bureau of Survey and Mapping
 3900 Commonwealth Boulevard
 Mall Station 105
 Tallahassee, Florida 32399
 DNR 53-001(16)
 REV. 7/16/92
 PAGE 2 OF 2