

4024E05

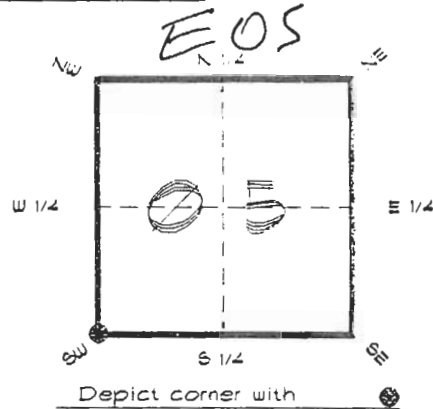
DOC. #

051056

FLORIDA DEPARTMENT OF ENVIRONMENTAL PROTECTION
CERTIFIED CORNER RECORD

CORNER DESCRIPTION:

S. W. corner of Section 5,
Twp 40 S., Rge 24 E.,
Tallahassee Base Meridian,
CHARLOTTE County(s), Florida.



MONUMENTATION DESCRIPTION:

Describe original monument and accessories, or subsequent restoration. Give sources of information. (If no attempt was made to search for the original monument and accessories, this information is not necessary.)

Description of corner evidence found:

3"X3" CONCRETE MONUMENT WITH L'WOOD POST
0.25' S. & 0.45' E.

State method(s) to determine corner location (lost corners only):

HORIZONTAL POSITION INFORMATION (if determined):

Latitude 27°01'13.54042" N Longitude 81°56'24.87129" W
Y(Northing) 297668.809 m X(Easting) 205929.851 m Zone FLW
Convergence 0°01'37.735" Scale factor 0.999994161

Coordinate determination (circle one): Field traverse GPS


Horizontal datum (circle one): NAD27 NAD83(1986) NAD83(1990) other (explain)

Order of accuracy as defined in Standards and Specifications for Geodetic Control Networks published by the Federal Geodetic Control Committee (circle one):
1st, 2nd, 3rd, class 1

or Minimum Technical Standards (Chapter 61G17, F.A.C.) ratio of closure for field data (example 1:10,000). This does not specify an order of accuracy.

Control point(s) used for survey: CHARLOTTE COUNTY HORIZONTAL CONTROL NETWORK
INCLUDES HAYOLINE 2, PLACIDA 2, W260, PUNTPORT, & FLGPS 58 AS B ORDER
STATIONS.

Comments:



FEB 20 1995

SURVEY & MAPPING

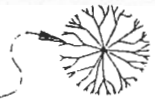
4024E05

DOC. #

051056

SKETCH:

DISK 0423 IN 28" OAK

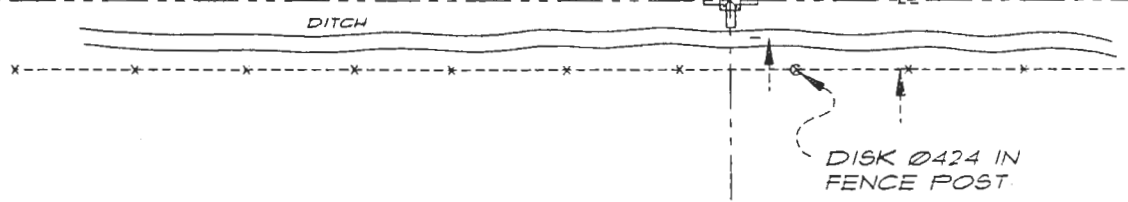


DISK 0422 IN 18" OAK



NOT TO SCALE

S. W. COR. SEC. 5 40/24
FOUND 3"x3" CONC. MONUMENT
L'WOOD POST 0.25' S & 0.45' E
AERIAL TARGET



BASIS OF BEARING SOLAR OBSERVATION
SET SURVEY MARKER POST 3.0' S'LY
REFERENCE MEASUREMENTS

REFER: FB 304/59

| Description | Bearing | Distance |
|-------------------------|---------------|----------|
| DISK 0422 IN 18" OAK | N 69°10'16" W | 539.56' |
| DISK 0423 IN 28" OAK | N 14°18'59" W | 734.64' |
| DISK 0424 IN FENCE POST | S 22°09'11" E | 19.19' |

SURVEYORS CERTIFICATE: I certify the monument and accessories indicated above were field located on MARCH 29, 1994

R. P. Ross
SIGNATURE

PLS 4260

UPDATED 2/7/95

2-15-95
DATE

CHARLOTTE COUNTY SURVEY DEPT.
FIRM OR AGENCY

7000 FLORIDA STREET
ADDRESS

PUNTA GORDA, FLORIDA 33950
CITY STATE

Completeness checked by: *[Signature]*
Accepted and filed: 3-1-95 Date
BLM. - ID. 07060508 D.E.P. USE ONLY

SEND TO:

Department of Environmental Protection
Bureau of Survey and Mapping
3500 Commonwealth Boulevard
Mail Station 105
Tallahassee, Florida 32399

