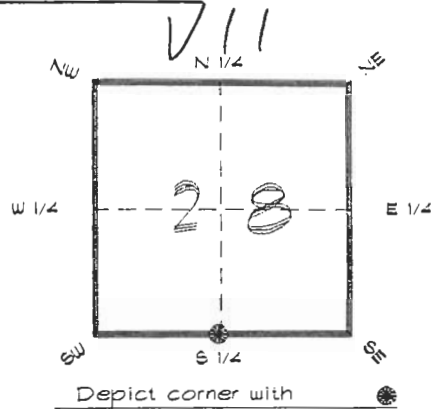


4024VII

FLORIDA DEPARTMENT OF ENVIRONMENTAL PROTECTION
CERTIFIED CORNER RECORD

CORNER DESCRIPTION:

S. 1/4 corner of Section 28
Twp 40 S., Rge 24 E.
Tallahassee Base Meridian,
CHARLOTTE County(s), Florida.



MONUMENTATION DESCRIPTION:

Describe original monument and accessories, or subsequent restoration. Give sources of information. (If no attempt was made to search for the original monument and accessories, this information is not necessary.)

Description of corner evidence found:

CONCRETE MONUMENT WITH DISK "DENI & ASSOC."

State method(s) to determine corner location (lost corners only):

HORIZONTAL POSITION INFORMATION (if determined):

Latitude 26°57'40.99686" N Longitude 81°54'56.93250" W
Y(Northing) 291128.755 m X(Easting) 208358.176 m Zone FLW
Convergence 0°02'17.408" Scale factor 0.99994204

Coordinate determination (circle one): Field traverse GPS


Horizontal datum (circle one): NAD27 NAD83(1986) NAD83(1990) other (explain)

Order of accuracy as defined in Standards and Specifications for Geodetic Control Networks published by the Federal Geodetic Control Committee (circle one): 1st, 2nd, 3rd, class 1

or Minimum Technical Standards (Chapter 6IG17, F.A.C.) ratio of closure for field data (example 1:10,000), This does not specify an order of accuracy.

Control point(s) used for survey: CHARLOTTE COUNTY HORIZONTAL CONTROL NETWORK INCLUDES HAVOLINE 2, FLACIDA 2, W260, PUNTPORT, & FLGPS 5B AS B ORDER STATIONS.

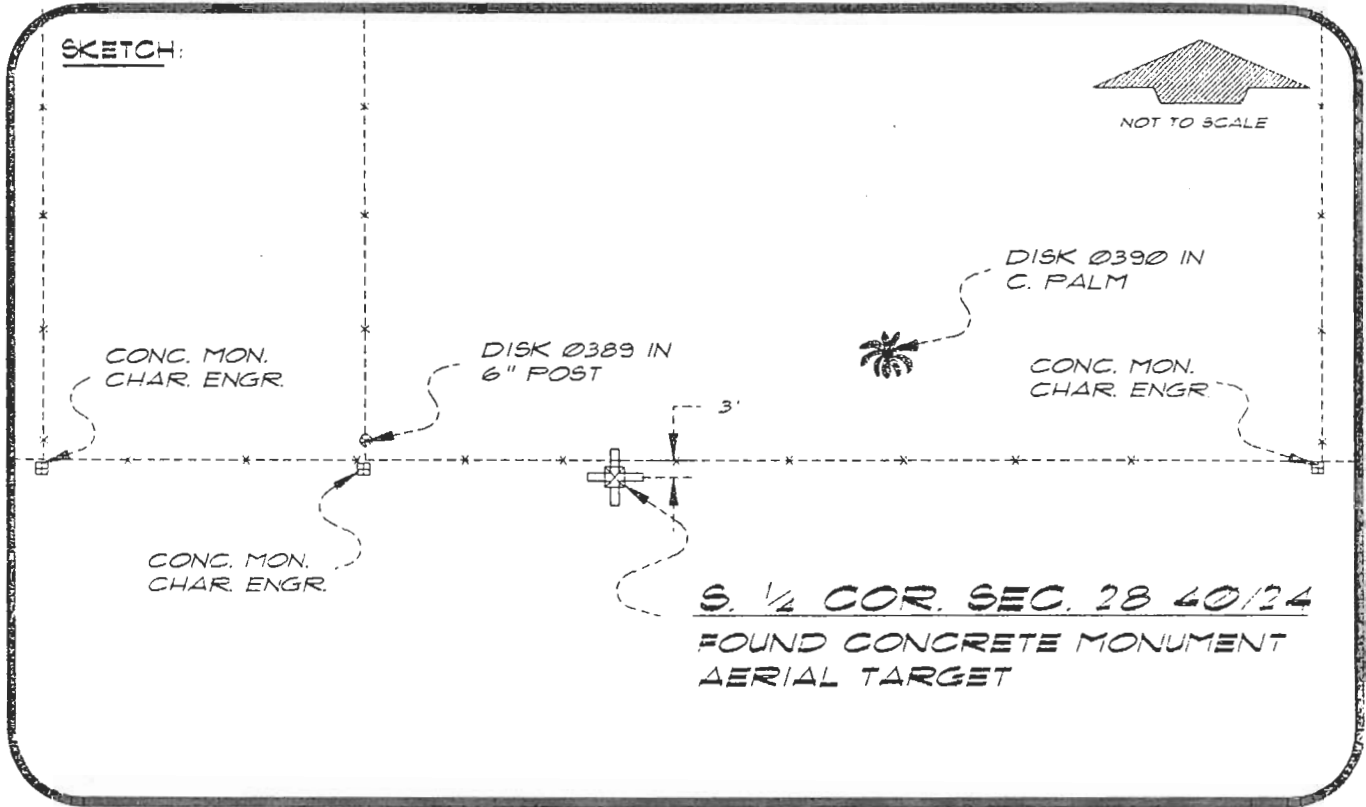
Comments:



4024VII

DOC. #

051324



BASIS OF BEARING SOLAR OBSERVATION

REFER: FB 304/46

REFERENCE MEASUREMENTS

<u>Description</u>	<u>Bearing</u>	<u>Distance</u>
DISK 0389 IN 6" POST	N 85°20'34" W	155.68'
CONC. MON. CHAR. ENGR.	S 89°42'45" W	154.90'
CONC. MON. CHAR. ENGR.	S 89°13'19" W	355.34'
CONC. MON. CHAR. ENGR.	N 88°39'42" E	518.96'
DISK 0390 IN C. PALM	N 74°16'00" E	216.33'

SURVEYORS CERTIFICATE: I certify the monument and accessories indicated above were field located on FEBRUARY 23, 1994

R. P. Rose
SIGNATURE

PLS 4260

UPDATED 2/21/95


3-7-95
DATE

CHARLOTTE COUNTY SURVEY DEPT.
FIRM OR AGENCY

7000 FLORIDA STREET
ADDRESS

PUNTA GORDA, FLORIDA 33950
CITY STATE

508
CLEVELAND



Completeness checked by: *[Signature]*

Accepted and filed: 4-1-95 Date

BLM - ID: 33CL0028 DEP. USE ONLY

SEND TO:

Department of Environmental Protection
Bureau of Survey and Mapping
3900 Commonwealth Boulevard
Mail Station 105
Tallahassee, Florida 32399