

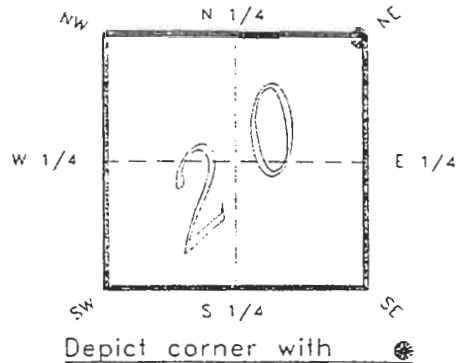
4123N09

FLORIDA DEPARTMENT OF ENVIRONMENTAL PROTECTION
CERTIFIED CORNER RECORD

N09

CORNER DESCRIPTION:

N.E. corner of Section 20 ,
Twp 41 S. , Rge 23 E. ,
Tallahassee Base Meridian,
CHARLOTTE County(s), Florida.



MONUMENTATION DESCRIPTION:

Describe original monument and accessories, or subsequent restoration. Give sources of information. (If no attempt was made to search for the original monument and accessories, this information is not necessary.)

Description of corner evidence found:

CARRIAGE BOLT

State method(s) to determine corner location (lost corners only):

HORIZONTAL POSITION INFORMATION (if determined):

Latitude 26°54'07.76730" N Longitude 82°01'23.21669" W
Y(Northing) 284563.690 m X(Easting) 197703.802 M Zone FLW
Convergence -0°00'37.653" Scale factor 0.99994124

Coordinate determination (circle one): Field traverse GPS


Horizontal datum (circle one): NAD27 NAD83(1986) NAD83(1990) other (explain)

Order of accuracy as defined in "Standards and Specifications for Geodetic Control Networks" published by the Federal Geodetic Control Committee (circle one):
1st, 2nd, 3rd, class 1 ,

or Minimum Technical Standards (Chapter 21HH-6, F.A.C.) ratio of closure for field data (example 1:10,000), _____ . This does not specify an order of accuracy.

Control point(s) used for survey: CHARLOTTE COUNTY HORIZONTAL CONTROL NETWORK. INCLUDES HAVOLINE 2, PLACIDA 2, W260, PUNTPORT, & FLGPS 58 AS B ORDER STATIONS.

Comments:



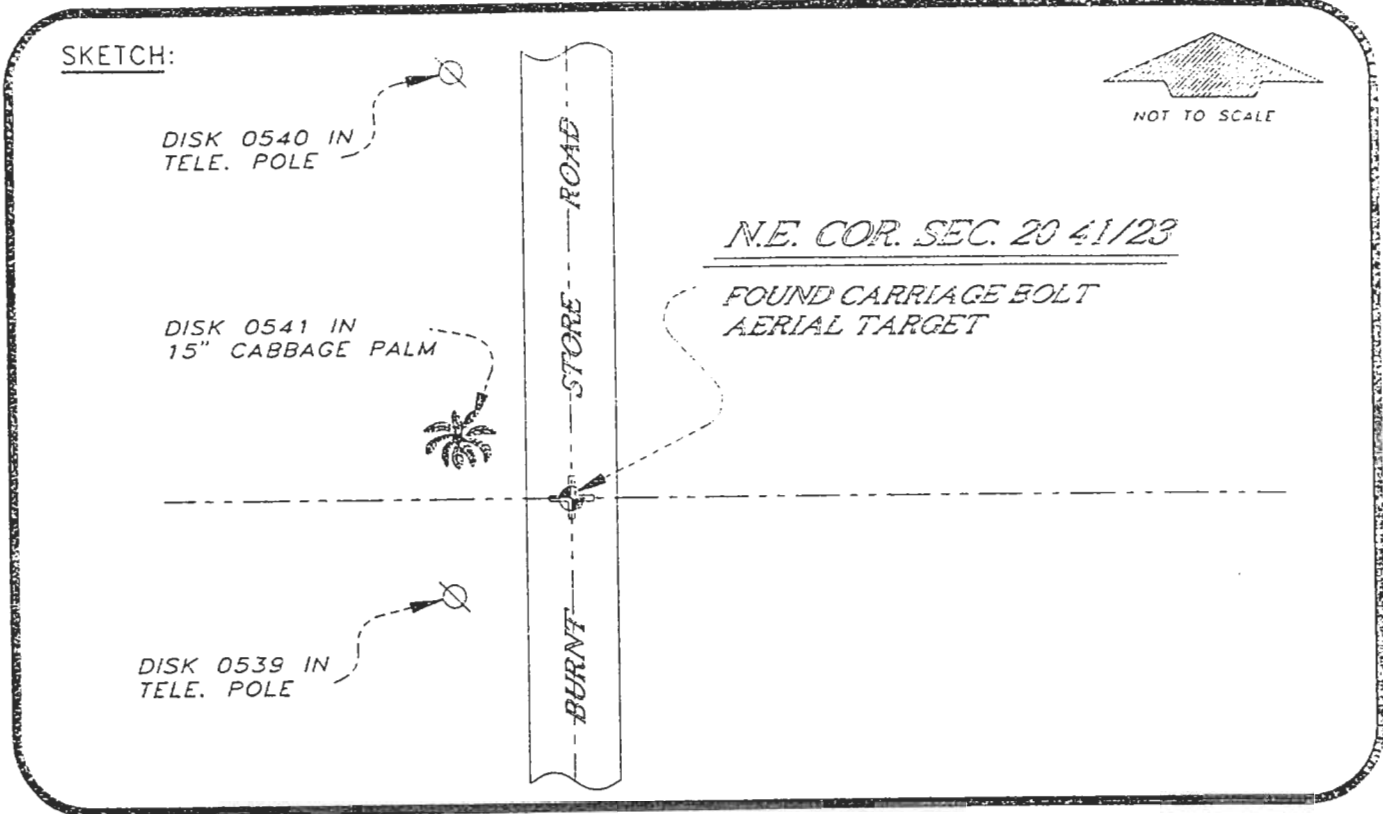
FEB 20 1995

4123N09

DOC. #

050992

SKETCH:



N.E. COR. SEC. 20 41/23

FOUND CARRIAGE BOLT
AERIAL TARGET

BASIS OF BEARING SOLAR OBSERVATION

REFER: FB 303/02

REFERENCE MEASUREMENTS

Description	Bearing	Distance
DISK 0539 IN TELE. POLE	S 41°15'23" W	37.01'
DISK 0540 IN TELE. POLE	N 08°50'18" W	142.87'
DISK 0541 IN CABBAGE PALM	N 58°03'43" W	22.59'

SURVEYORS CERTIFICATE: I certify the monument and accessories indicated above were field located on NOVEMBER 2, 1993.

[Signature]
SIGNATURE

PLS 4260

UPDATED 1/30/95

2-15-95
DATE

CHARLOTTE COUNTY SURVEY DEPT.

7000 FLORIDA STREET
FIRM OR AGENCY ADDRESS

PUNTA GORDA, FLA. 33950
CITY STATE

509



Completeness checked by: B. Bente
 Accepted and filed: 3-1-95 Date
 B.L.M. - I.D. 20171621 D.N.R. USE ONLY

SEND TO:
 Department of Environmental Protection
 Bureau of Survey and Mapping
 3900 Commonwealth Boulevard
 Mail Station 105
 Tallahassee, Florida 32399