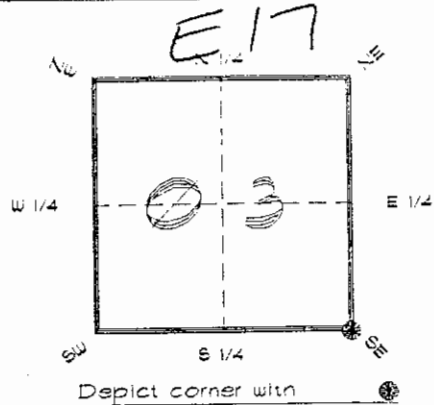


4223E17

FLORIDA DEPARTMENT OF ENVIRONMENTAL PROTECTION
CERTIFIED CORNER RECORD

CORNER DESCRIPTION:

S. E. corner of Section 3
Twp 42 S., Rge 23 E.
Tallahassee Base Meridian,
CHARLOTTE County(s), Florida.



MONUMENTATION DESCRIPTION:

Describe original monument and accessories, or subsequent restoration. Give sources of information. (If no attempt was made to search for the original monument and accessories, this information is not necessary.)

Description of corner evidence found:
BOLT & WASHER

State method(s) to determine corner location (lost corners only):

RECEIVED
JAN 31 1995
SURVEY & MAPPING

HORIZONTAL POSITION INFORMATION (if determined):

Latitude 26°50'35.23868" N Longitude 81°59'21.71060" W
Y(Northing) 278022.661 m X(Easting) 201057.068 m Zone FLW
Convergence 0°00'17.290" Scale factor 0.99994119

Coordinate determination (circle one): Field traverse (GPS)

Horizontal datum (circle one): NAD27 NAD83(1986) (NAD83(1990)) other (explain)

Order of accuracy as defined in Standards and Specifications for Geodetic Control Networks "published by the Federal Geodetic Control Committee (circle one):
1st, (2nd), 3rd, class _____

or Minimum Technical Standards (Chapter 6IG17, F.A.C.) ratio of closure for field data (example 1:10,000). _____ . This does not specify an order of accuracy.

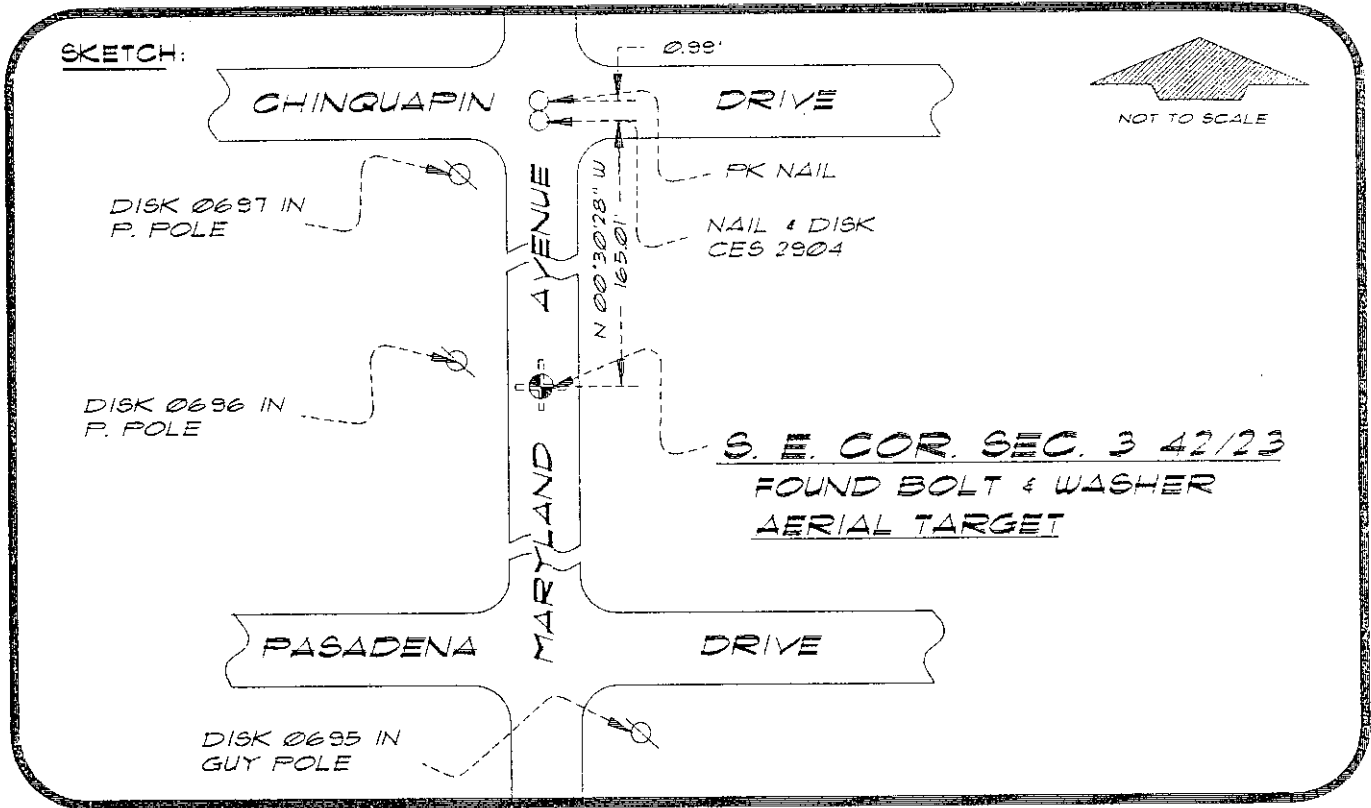
Control point(s) used for survey: CHARLOTTE COUNTY HORIZONTAL CONTROL NETWORK INCLUDES HAYOLINE 2, PLACIDA 2, W360, PUNTPORT, & FLGPS 38 AS B ORDER STATIONS.

Comments:

051019

4223E17

DOC. #



BASIS OF BEARING SOLAR OBSERVATION

REFER: FB 285/75

REFERENCE MEASUREMENTS

Description	Bearing	Distance
DISK 0695 IN GUY POLE	S 10°03'06" E	212.06'
DISK 0696 IN P. POLE	N 78°11'43" W	34.40'
DISK 0697 IN P. POLE	N 12°58'40" W	153.12'

SURVEYORS CERTIFICATE: I certify the monument and accessories indicated above were field located on JULY 5, 1994

R. Rose

PLS 4260

UPDATED 1/26/95

SIGNATURE

1/30/95

DATE

CHARLOTTE COUNTY SURVEY DEPT.

FIRM OR AGENCY


7000 FLORIDA STREET

ADDRESS

PUNTA GORDA, FLORIDA 33950

CITY

STATE



472

Completeness checked by:

B. Spat
3-1-95

Accepted and filed:

Date

BLM. - ID. 10030211

D.E.P. USE ONLY

SEND TO:

Department of Environmental Protection
Bureau of Survey and Mapping
3900 Commonwealth Boulevard
Mail Station 105
Tallahassee, Florida 32399