

4223N09

DOC. #

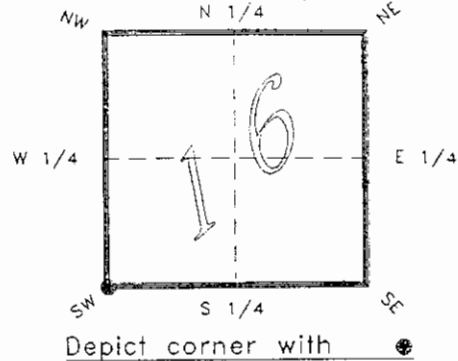
051027

FLORIDA DEPARTMENT OF ENVIRONMENTAL PROTECTION
CERTIFIED CORNER RECORD

N09

CORNER DESCRIPTION:

S.W. corner of Section 16 ,
Twp 42 S. , Rge 23 E. ,
Tallahassee Base Meridian,
CHARLOTTE County(s), Florida.



MONUMENTATION DESCRIPTION:

Describe original monument and accessories, or subsequent restoration. Give sources of information. (If no attempt was made to search for the original monument and accessories, this information is not necessary.)

Description of corner evidence found:

CONCRETE MONUMENT

RECEIVED

JAN 31 1995

State method(s) to determine corner location (lost corners only):

SURVEY & MAPPING

HORIZONTAL POSITION INFORMATION (if determined):

Latitude 26°48'51.74253" N Longitude 82°01'17.57112" W
Y(Northing) 274837.580 m X(Easting) 197857.927 m Zone FLW
Convergence -0°00'34.992" Scale factor 0.99994123

Coordinate determination (circle one): Field traverse GPS

Horizontal datum (circle one): NAD27 NAD83(1986) NAD83(1990) other (explain)

Order of accuracy as defined in "Standards and Specifications for Geodetic Control Networks" published by the Federal Geodetic Control Committee (circle one):
1st, 2nd, 3rd, class 1 ,

or Minimum Technical Standards (Chapter 21HH-6, F.A.C.) ratio of closure for field data (example 1:10,000), _____ . This does not specify an order of accuracy.

Control point(s) used for survey: CHARLOTTE COUNTY HORIZONTAL CONTROL NETWORK INCLUDES HAVOLINE 2, PLACIDA 2, W260, PUNTAPOINT, & FLGPS 58 AS B ORDER STATIONS.

Comments:


4223N09

DOC. #

051027

SKETCH:

AERIAL TARGET
NAIL & CAP AT P.C.
N 274980.881 m
E 197858.671 m



NOT TO SCALE

SET REFER. POINT
CIR LS 2776
GPS OBSERVED
N 274835.831 m
E 197831.848 m

NAIL & CAP
AT P.T.

BURNSTORE

ROAD

S.W. COR. SEC. 16 42/23
FOUND CONCRETE MONUMENT

BASIS OF BEARING SOLAR OBSERVATION

REFER FB 292/74

REFERENCE MEASUREMENTS

Description	Bearing	Distance
NAIL & CAP AT P.T.	S 44°54'40" W	470.24'
NAIL & CAP AT P.C.	N 00°17'16" E	470.18"
REF. PT. CIR LS 2776	S 86°09'13" W	85.76'

SURVEYORS CERTIFICATE: I certify the monument and accessories indicated above were field located on AUGUST 17, 19 93

UPDATED 1/26/95

[Signature] PLS 4260

SIGNATURE

1/30/95

DATE

CHARLOTTE COUNTY SURVEY DEPT.

FIRM OR AGENCY

7000 FLORIDA STREET


ADDRESS

PUNTA GORDA, FLA. 33950

CITY

STATE

473



Completeness checked by: B. Lantz
 Accepted and filed: 3-1-95 Date
 B.L.M. - I.D. 2071621 D.N.R. USE ONLY

SEND TO:

Department of Environmental Protection
Bureau of Survey and Mapping
3900 Commonwealth Boulevard
Mail Station 105
Tallahassee, Florida 32399