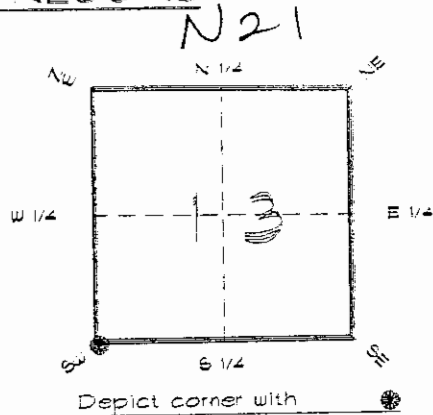


4223N21

FLORIDA DEPARTMENT OF ENVIRONMENTAL PROTECTION
CERTIFIED CORNER RECORD

CORNER DESCRIPTION:

S. W. corner of Section 13
Twp 42 S., Rge 23 E.
Tallahassee Base Meridian,
CHARLOTTE County(s), Florida.



MONUMENTATION DESCRIPTION:

Describe original monument and accessories, or subsequent restoration. Give sources of information. (If no attempt was made to search for the original monument and accessories, this information is not necessary.)

Description of corner evidence found:

CONCRETE MONUMENT BROKEN, REPLACED WITH CONCRETE MONUMENT. REFER TO CERT. COR. REPORT No. 5180

State method(s) to determine corner location (lost corners only):

HORIZONTAL POSITION INFORMATION (if determined):

Latitude 26°48'50.38724" N Longitude 81°58'22.18876" W
Y(Northing) 274795.977 m X(Easting) 202700.998 m Zone FLW
Convergence 0°00'44.122" Scale factor 0.99994127

Coordinate determination (circle one): Field traverse GPS


Horizontal datum (circle one): NAD27 NAD83(1986) NAD83(1990) other (explain)

Order of accuracy as defined in Standards and Specifications for Geodetic Control Networks published by the Federal Geodetic Control Committee (circle one): 1st, 2nd, 3rd class 1

or Minimum Technical Standards (Chapter 61G17, F.A.C.) ratio of closure for field data (example 1:10,000) . This does not specify an order of accuracy.

Control point(s) used for survey: CHARLOTTE COUNTY HORIZONTAL CONTROL NETWORK INCLUDES HAVOLINE 2, PLACIDA 2, W260, PUNTPORT, 4 FLGPS 58 AS B ORDER STATIONS.

Comments:



FEB 20 1995

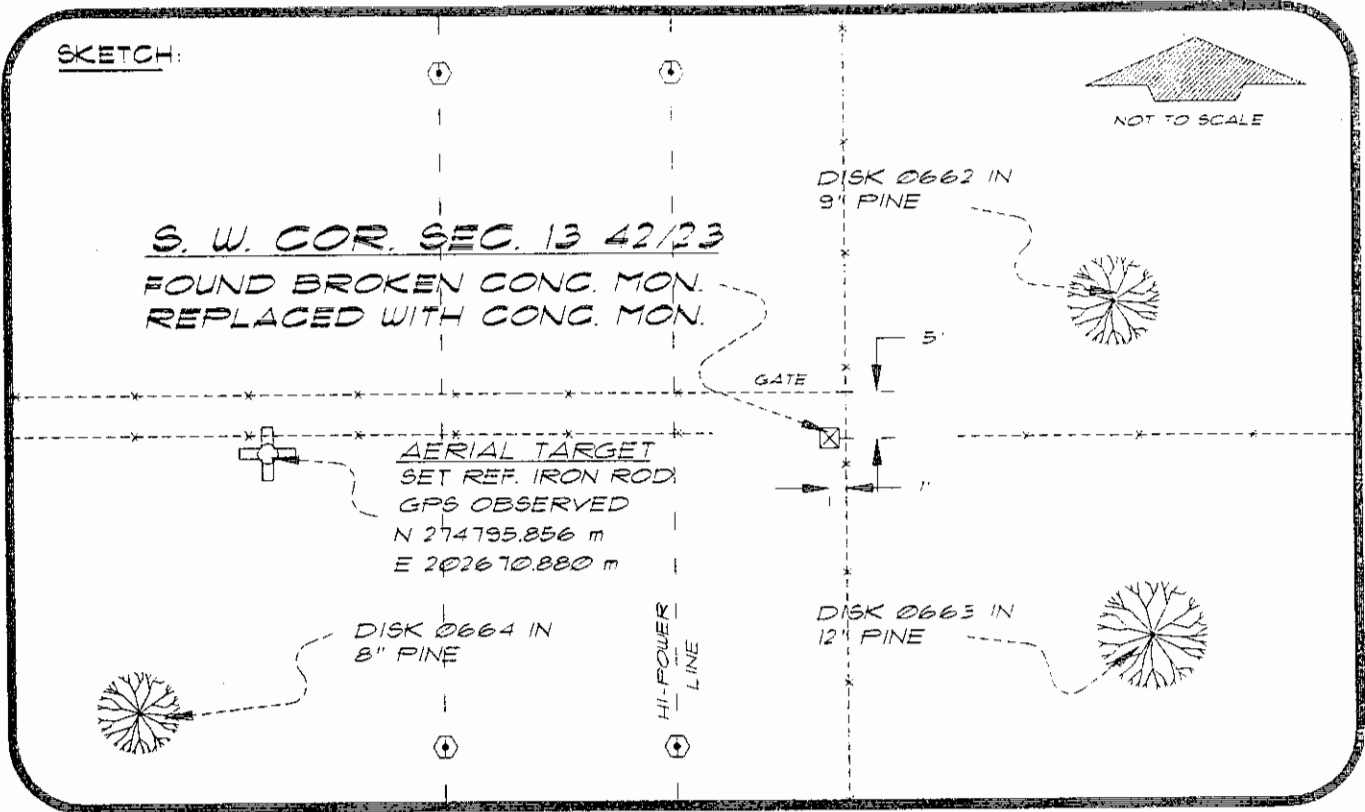
SURVEY & MAPPING

4223N21

DOC. #

051025

SKETCH:



BASIS OF BEARING SOLAR OBSERVATION
 SET SURVEY MARKER POST 3' N'LY

REFER: FB 285/53

REFERENCE MEASUREMENTS

Description	Bearing	Distance
SET REF. IRON ROD	S 89°46'56" W	98.82'
DISK 0664 IN 8" PINE	S 69°29'27" W	139.54'
DISK 0662 IN 9" PINE	N 55°53'47" E	41.65'
DISK 0663 IN 12" PINE	S 44°54'53" E	64.51'

SURVEYORS CERTIFICATE: I certify the monument and accessories indicated above were field located on MARCH 24, 1994

R. P. Roso
 SIGNATURE

PLS 4260

UPDATED 2/14/95

2-15-95

DATE

CHARLOTTE COUNTY SURVEY DEPT.

FIRM OR AGENCY

7000 FLORIDA STREET


ADDRESS

PUNTA GORDA, FLORIDA 33950

CITY

STATE

472



Completeness checked by: *R. P. Roso*
 Accepted and filed: 3-1-95 Date
 BLM. - ID. 23141324 DEF. USE ONLY

SEND TO:

Department of Environmental Protection
 Bureau of Survey and Mapping
 3900 Commonwealth Boulevard
 Mail Station 105
 Tallahassee, Florida 32399