



DATE: 9/4/08 SCALE: AS NOTED  
 DRAWN: SDO F.B.  
 CHECKED: MTP PG.  
 SEC. 29-32 TWP. 40S RNG. 22E

CLIENT: CHARLOTTE COUNTY  
 TITLE: PLAN VIEW

CIVIL ENGINEERING  
 SURVEY & MAPPING  
 COASTAL ENGINEERING  
 REAL ESTATE APPRAISAL  
 ENVIRONMENTAL ASSESSMENT

AL  
 EERING  
 ILTANTS

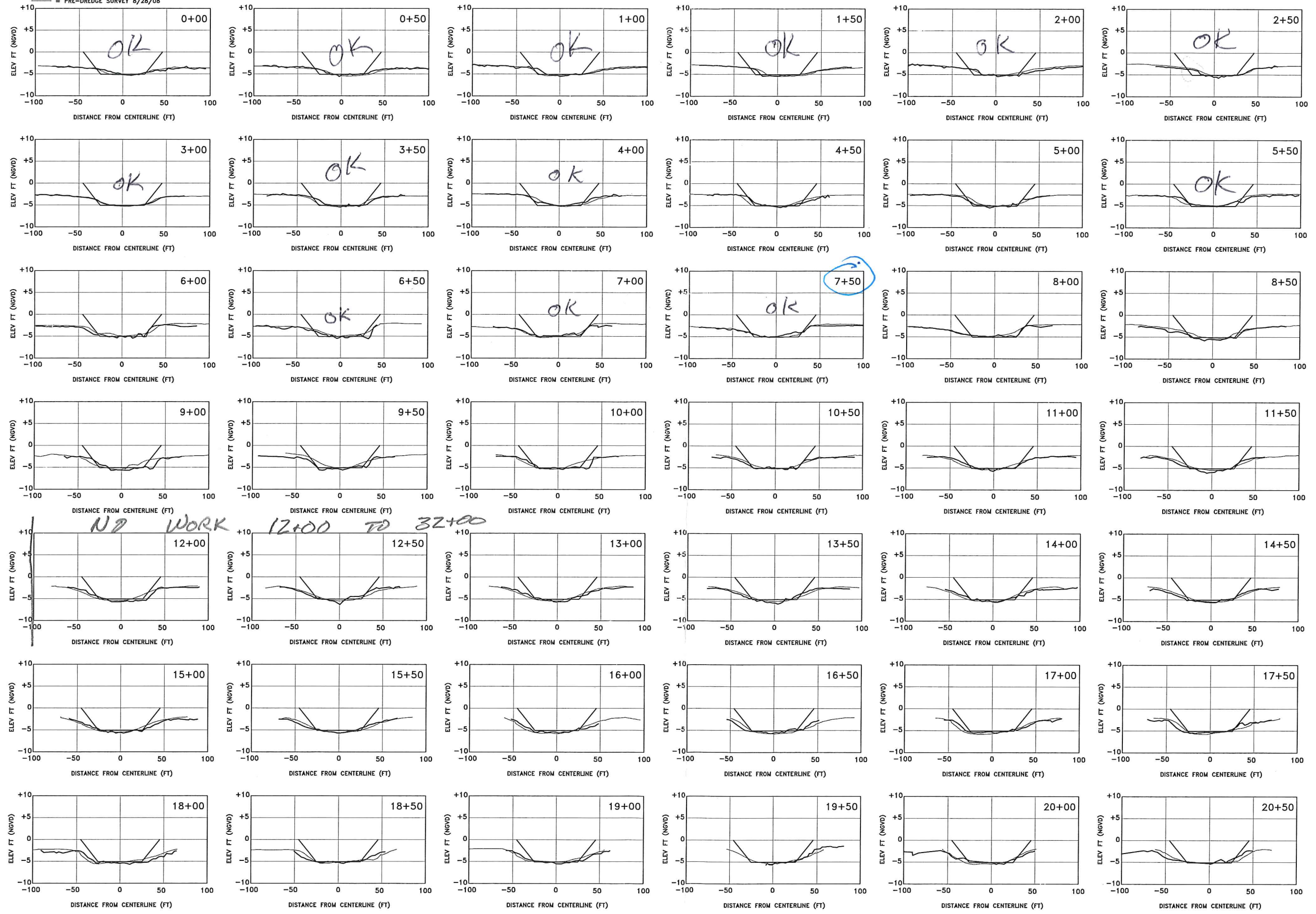
UP COMPANY

PHONE: (941)643-2324

SCALE:  
 H: 1" = 50'  
 V: 1" = 10'

LEGEND:  
 — SURVEY 2/26/09  
 — INTERMEDIATE SURVEY 11/21/08  
 — PRE-DREDGE SURVEY 8/28/08

Mark to Shift



DATE: 9/4/08 SCALE: AS NOTED  
 DRAWN: SDO F.B. CHECKED: MTP PG.  
 SEC. 29-32 WP. 40S RING. 22E  
 ACAD NO. 07064-xsect new CL.dwg  
 REF. NO. DATE BY

CLIENT: CHARLOTTE COUNTY  
 TITLE: CROSS SECTIONS

CIVIL ENGINEERING SURVEY & MAPPING  
 COASTAL ENGINEERING REAL ESTATE APPRAISAL ENVIRONMENTAL ASSESSMENT  
 PHONE: (941) 643-2324  
 FAX: (941) 645-143  
 www.coastaleng.com  
 E-Mail: eng@ceci.com

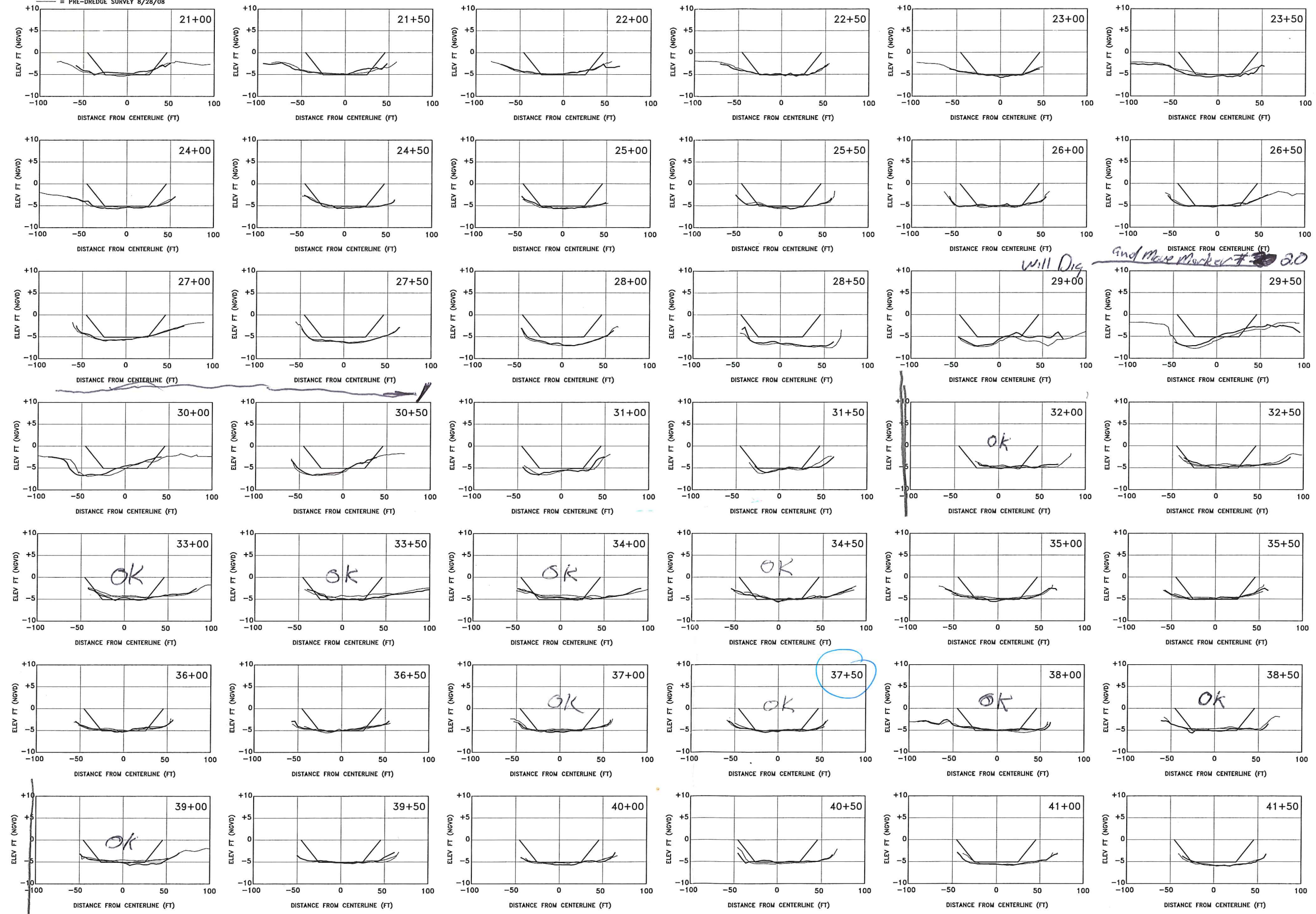
COASTAL ENGINEERING CONSULTANTS INC.  
 A CECI GROUP COMPANY  
 Serving Florida Since 1977  
 17595 SOUTH TAMAMI TRAIL, #102  
 LEE, FLORIDA 33908

SHEET 1 OF  
 FILE NO.: 07.064

SCALE:  
 H: 1" = 50'  
 V: 1" = 10'

LEGEND:  
 — SURVEY 2/26/09  
 — INTERMEDIATE SURVEY 11/21/08  
 — PRE-DREDGE SURVEY 8/28/08

*No Work 12+00 TO 32+00*



*No Work 39+00 TO 72+50*

DATE: 9/4/08 SCALE: AS NOTED  
 DRAWN: SDO/r.b.  
 CHECKED: MTP/p.g.  
 SEC. 29-32 TWP. 40S R. 22E  
 ACAD NO. 07064-sssect new CL.dwg  
 REF. NO. 07.064

CIVIL ENGINEERING CLIENT: CHARLOTTE COUNTY  
 SURVEY ENGINEERING TITLE: CROSS SECTIONS  
 COASTAL ENGINEERING INTERMEDIATE CONSTRUCTION SURVEY  
 REAL ESTATE APPRAISAL  
 ENVIRONMENTAL ASSESSMENT

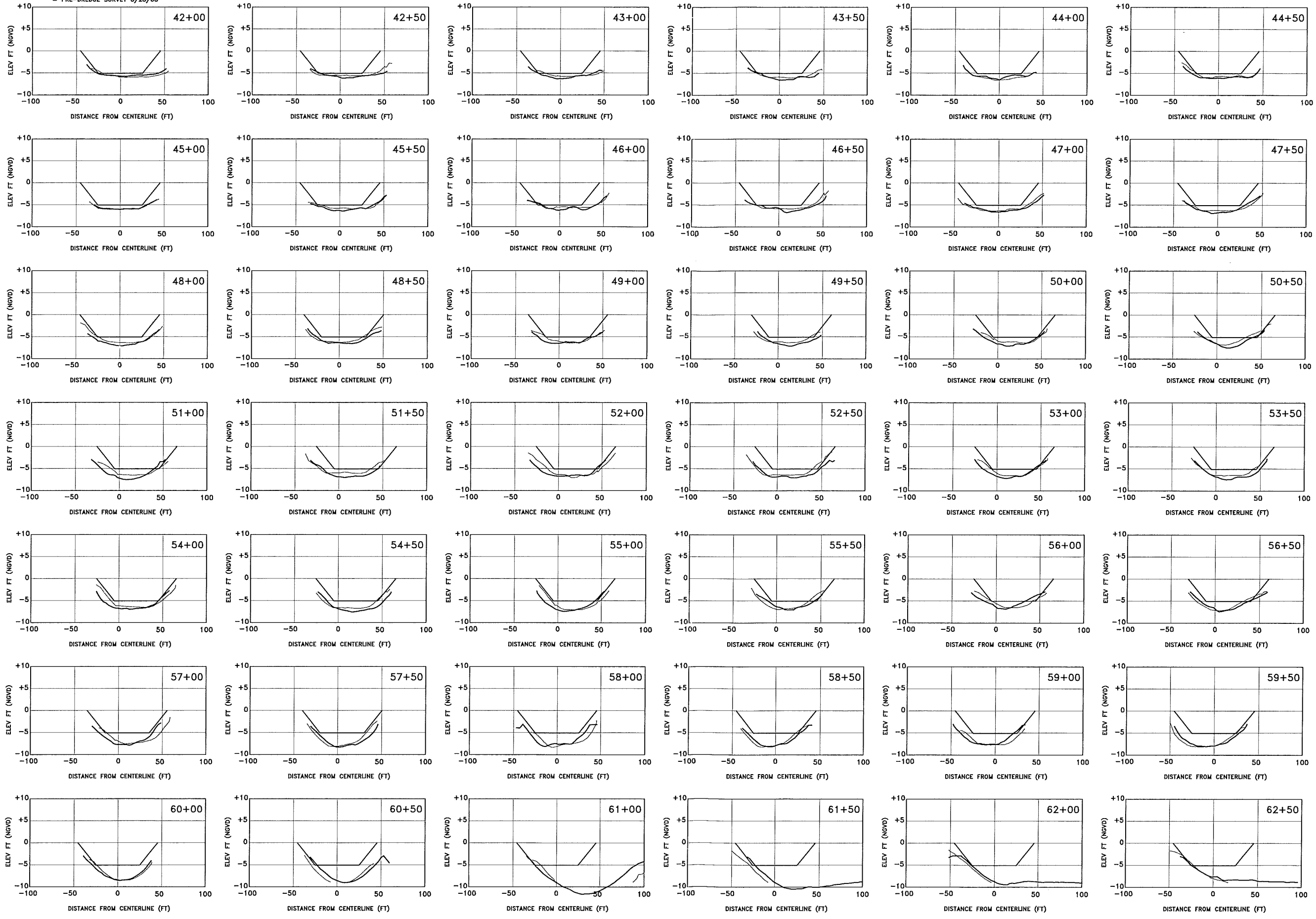
PHONE: (941) 643-2324  
 FAX: (941) 643-1143  
 www.coastalengineering.com  
 E-Mail: englee@cecifl.com

COASTAL ENGINEERING CONSULTANTS  
 A GROUP COMPANY  
 Serving Florida Since 1977  
 17595 SOUTH TAMAMI TRAIL, #102  
 LEE, FLORIDA 33908

No WORK 39+00 TO 72+50

SCALE:  
H: 1" = 50'  
V: 1" = 10'

LEGEND:  
 — SURVEY 2/26/09  
 — INTERMEDIATE SURVEY 11/21/08  
 — PRE-DREDGE SURVEY 8/28/08



CIVIL ENGINEERING CLIENT: CHARLOTTE COUNTY  
 SURVEY & MAPPING COASTAL ENGINEERING REAL ESTATE REPRESENT ENVIRONMENTAL ASSESSMENT  
 DATE: 9/4/08 SCALE: AS NOTED  
 DRAWN: SDO/F.B. MTP/Pg.  
 CHECKED: SEC. 29-32/TWP. 40S/RNG. 22E  
 ACAD NO. 07064-xsect new CL.dwg  
 REF. NO. 07.064

TITLE: CROSS SECTIONS

CIVIL ENGINEERING COMPANY  
 Serving Florida Since 1977  
 17595 SOUTH TAMAMI TRAIL, #102  
 LEE, FLORIDA 33908

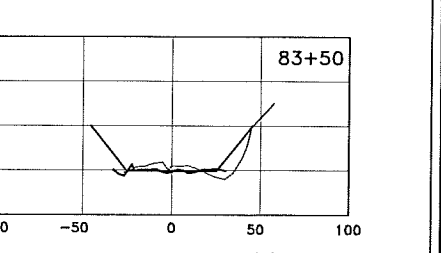
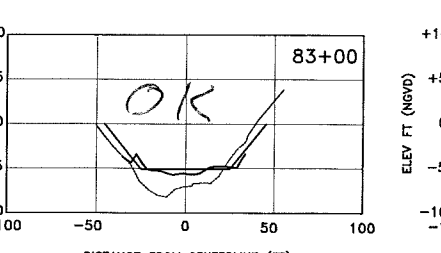
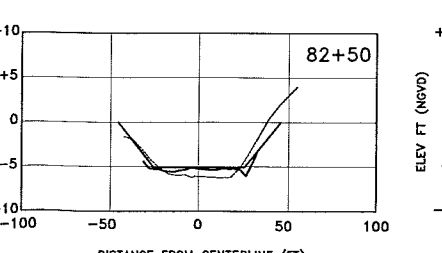
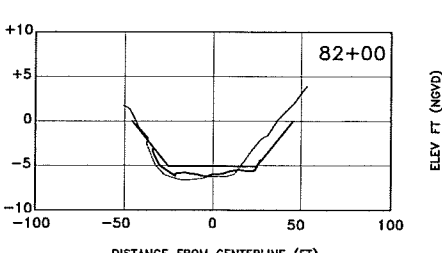
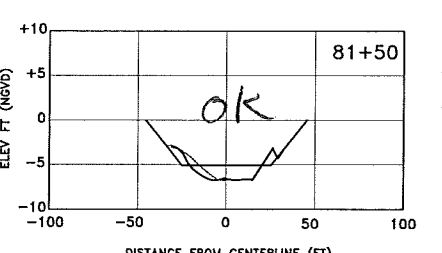
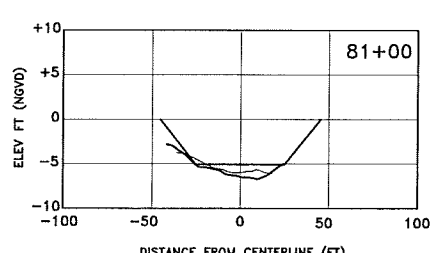
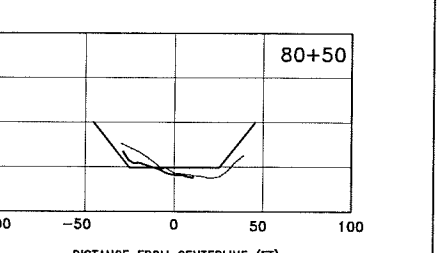
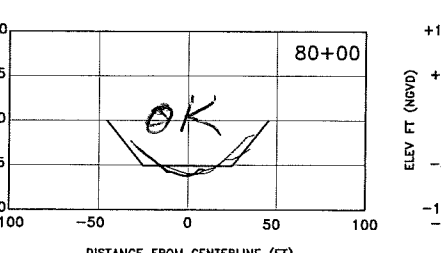
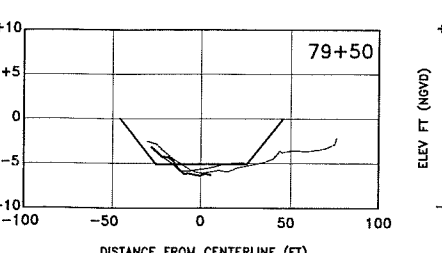
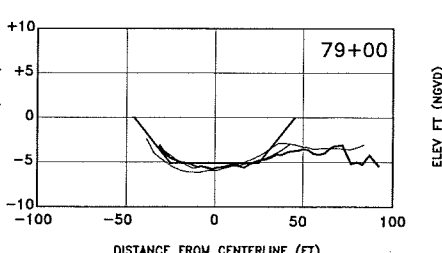
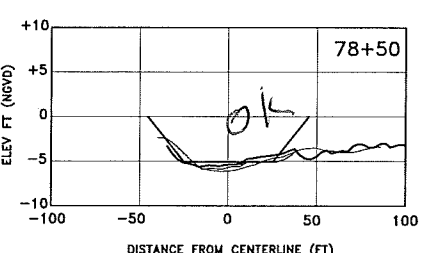
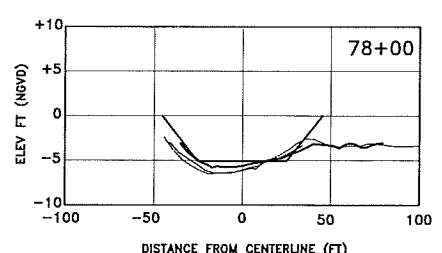
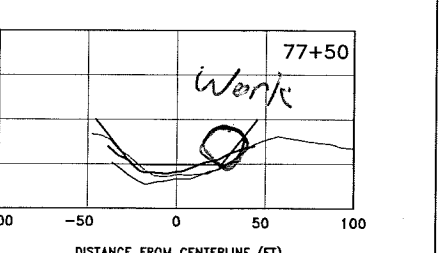
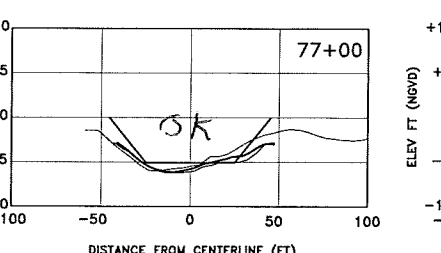
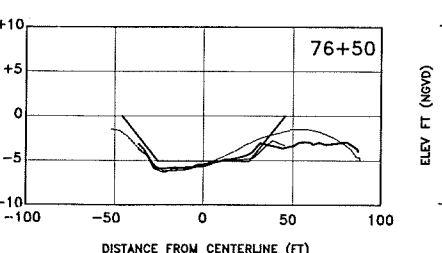
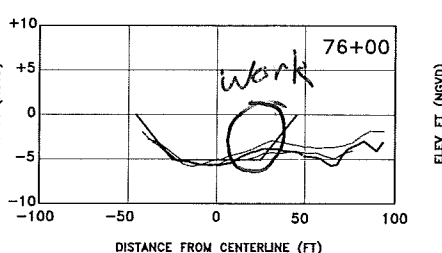
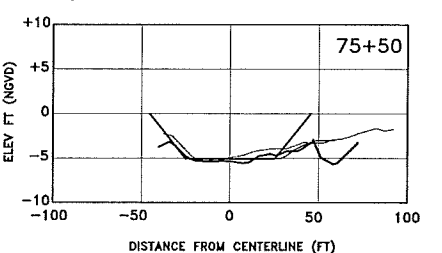
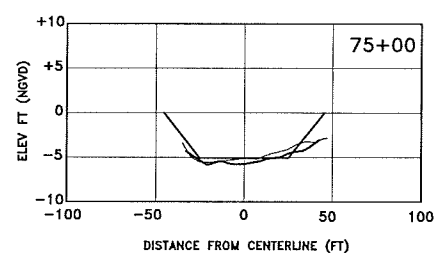
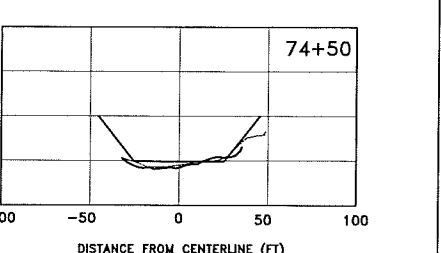
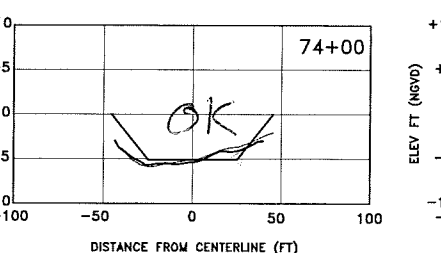
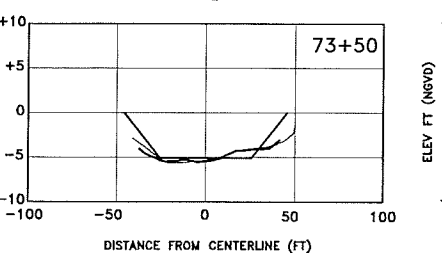
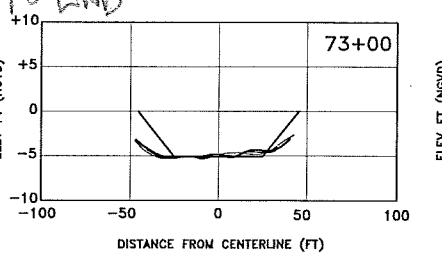
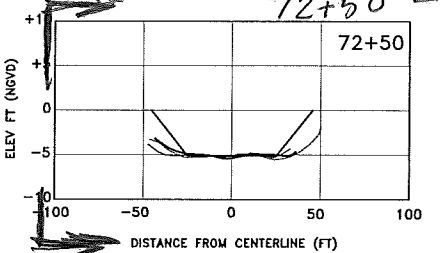
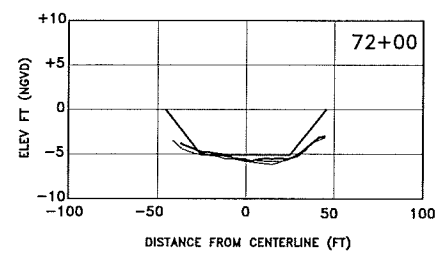
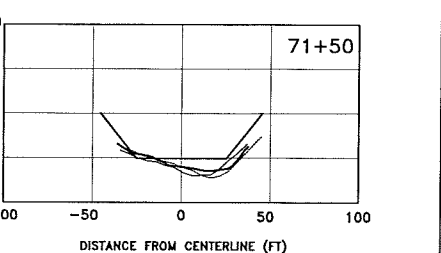
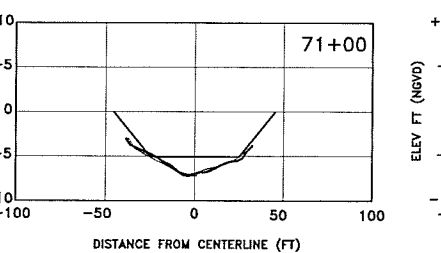
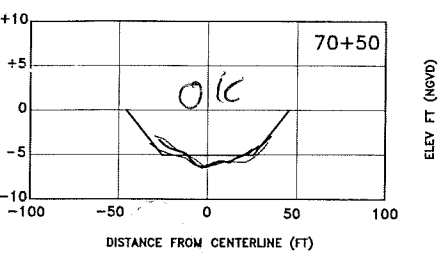
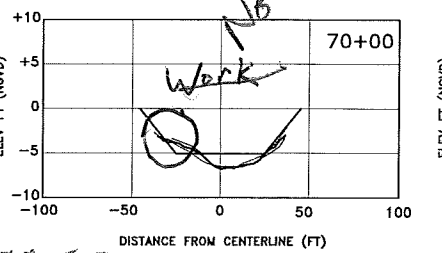
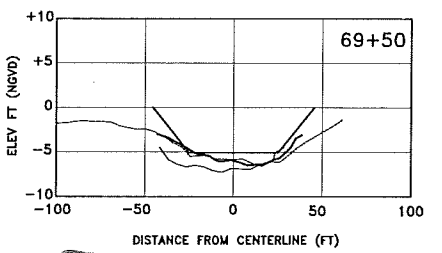
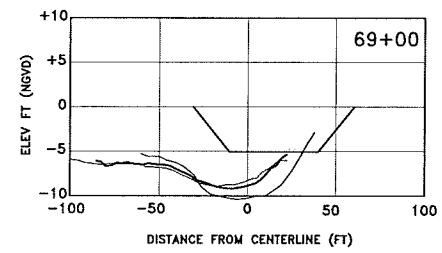
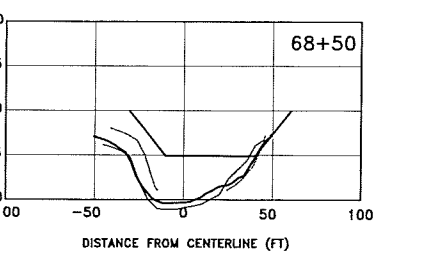
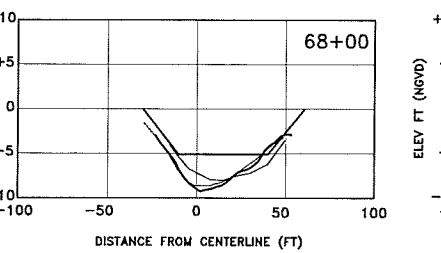
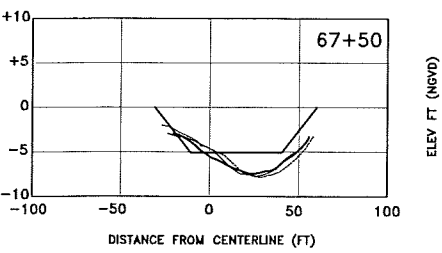
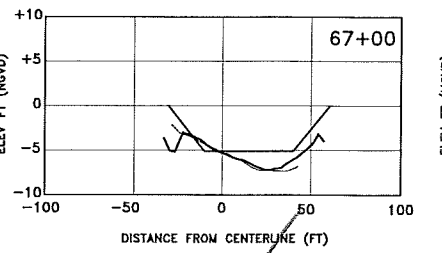
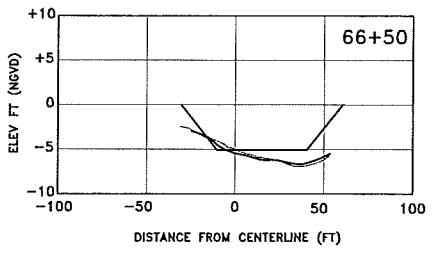
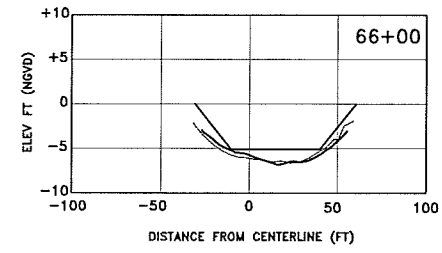
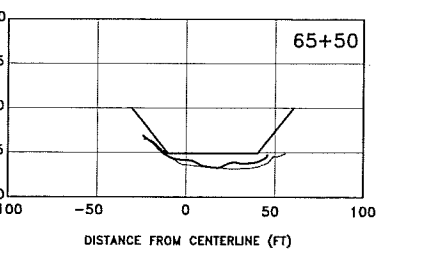
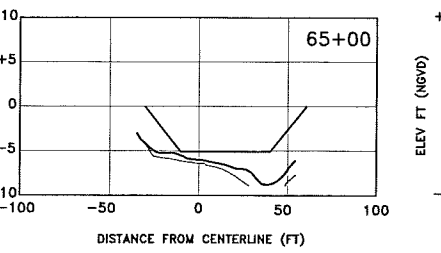
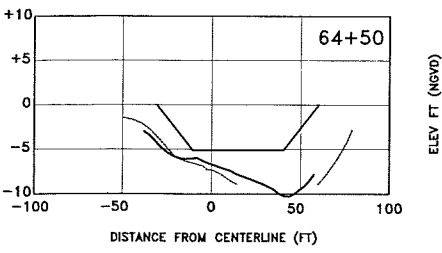
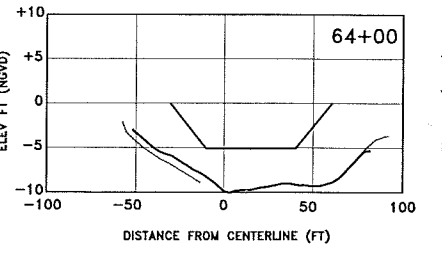
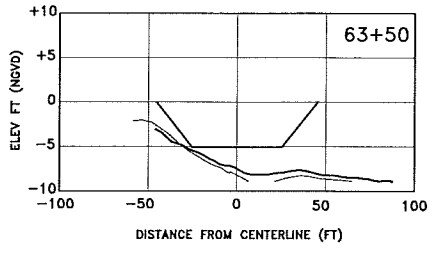
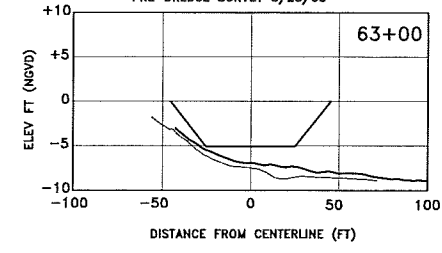
PHONE: (941)643-2324  
 FAX: (941)643-1143  
 www.coastalengineering.com  
 E-Mail: englee@cecill.com

SHEET 3 OF  
 FILE NO.: 07.064

SCALE:  
H: 1" = 50'  
V: 1" = 10'

LEGEND:  
— = SURVEY 2/26/09  
— = INTERMEDIATE SURVEY 11/21/08  
— = PRE-DREDGE SURVEY 8/28/08

No Work 39+00 TO 72+50



CIVIL ENGINEERING SURVEY & MAPPING COASTAL ENGINEERING REAL ESTATE APPRAISAL ENVIRONMENTAL ASSESSMENT

CLIENT: CHARLOTTE COUNTY

TITLE: CROSS SECTIONS INTERMEDIATE CONSTRUCTION SURVEY

DATE: 9/4/08 SCALE: AS NOTED

DRAWN: SDO F.B. CHECKED: MTP J.C.

SEC. 29-32 TWP. 40S R10G. 22E ACAD NO. 07084-xsect new CL.dwg REF. NO. 07.064 NO. 07.064

PHONE: (941)643-2324 FAX: (941)643-1143 www.coastalengineering.com E-Mail: engine@cecfi.com

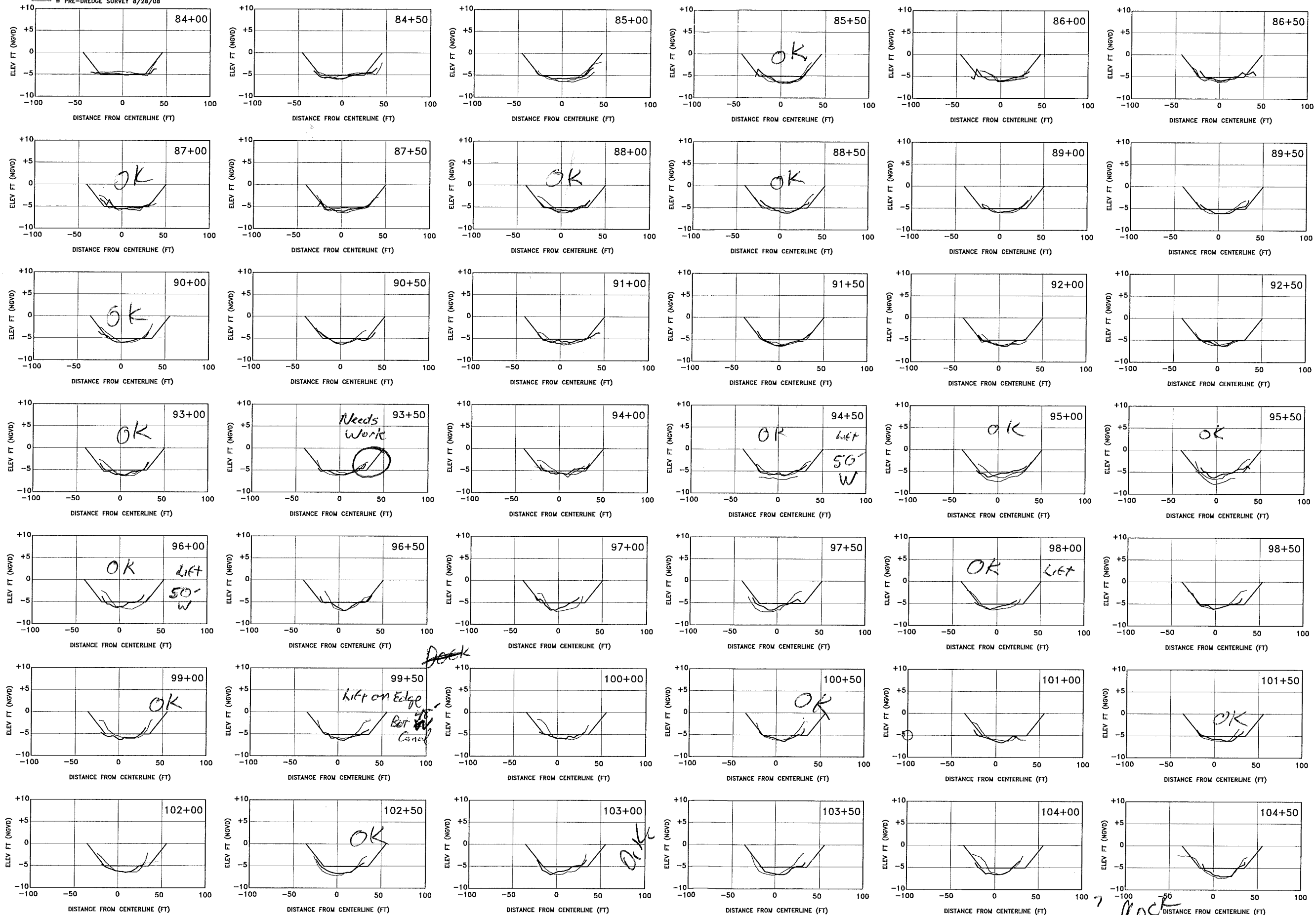
COASTAL ENGINEERING CONSULTANTS INC. A CECI GROUP COMPANY Serving Florida Since 1977 17595 SOUTH TAMAMI TRAIL, #102 LEE, FLORIDA 33908

SHEET 4 OF FILE NO.: 07.064

SCALE:  
H: 1" = 50'  
V: 1" = 10'

LEGEND:

- SURVEY 2/26/09
- INTERMEDIATE SURVEY 11/21/08
- PRE-DREDGE SURVEY 8/28/08



DATE: 9/4/08 SCALE: AS NOTED  
DRAWN: SDO F.B. MTP PG.  
CHECKED: SEC. 29-52 TWP. 40S RING. 22E  
ACAD NO. 07064-xsect new CL.dwg  
REF. NO. 07.064. NO. BY DATE REVISION DESCRIPTION

CIVIL ENGINEERING SURVEY ENGINEERING COASTAL ENGINEERING REAL ESTATE APPRAISAL ENVIRONMENTAL ASSESSMENT

CLIENT: CHARLOTTE COUNTY  
TITLE: CROSS SECTIONS INTERMEDIATE CONSTRUCTION SURVEY

PHONE: (941)643-2324  
FAX: (941)643-1143  
www.coastalengineering.com  
E-Mail: englee@cecifl.com

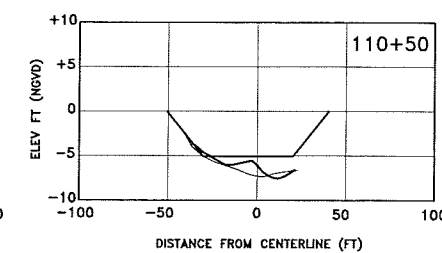
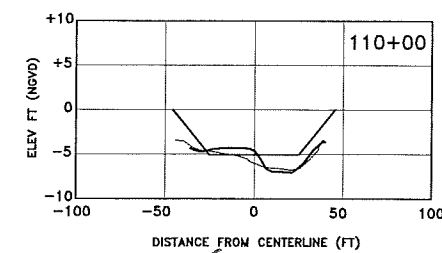
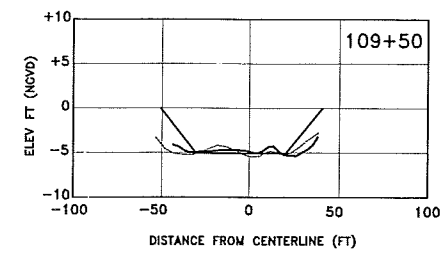
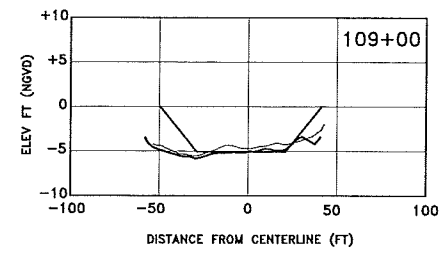
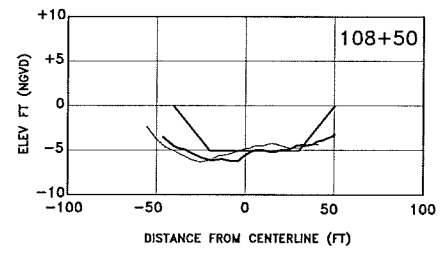
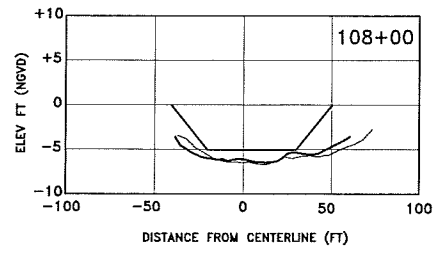
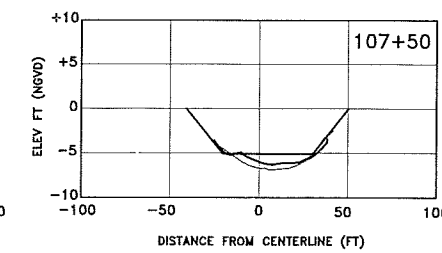
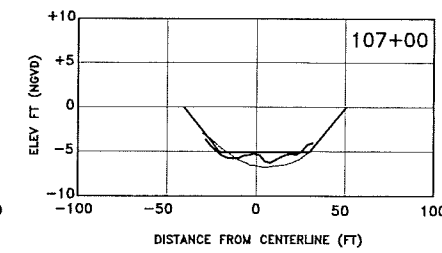
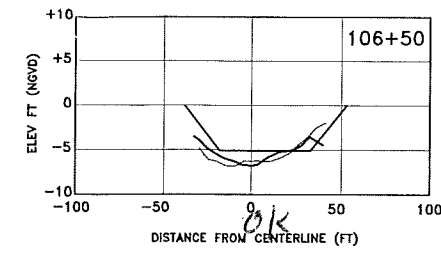
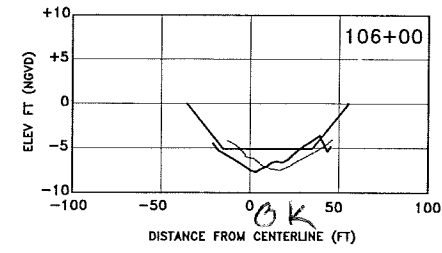
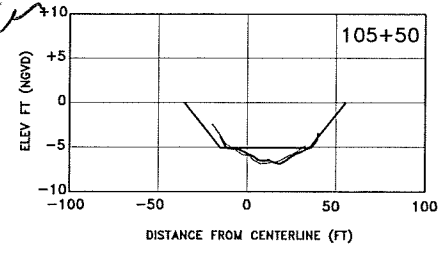
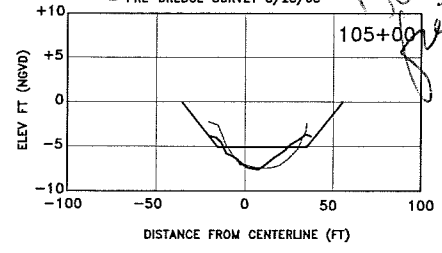
COASTAL ENGINEERING CONSULTANTS INC. A GROUP COMPANY Serving Florida Since 1977 17595 SOUTH TAMAMI TRAIL, # 102 LEE, FLORIDA 33908

SHEET 5 OF  
FILE NO.: 07.064

SCALE:  
H: 1" = 50'  
V: 1" = 10'

LEGEND:  
 — SURVEY 2/26/09  
 — INTERMEDIATE SURVEY 11/21/08  
 — PRE-DREDGE SURVEY 8/28/08

*Actual Slope*



<b>COASTAL ENGINEERING CONSULTANTS INC.</b> A CCi GROUP COMPANY Serving Florida Since 1977 17595 SOUTH TAMAMI TRAIL, #102 LEE, FLORIDA 33908	CIVIL ENGINEERING SURVEYING & ENGINEERING COASTAL ENGINEERING REAL ESTATE APPRAISAL ENVIRONMENTAL ASSESSMENT	CLIENT: <b>CHARLOTTE COUNTY</b> TITLE: <b>CROSS SECTIONS</b>	DATE: 9/4/08 DRAWN: SDO/F.B. CHECKED: MTP/PC. SEC. 29-32 TWP. 40S R1NG. 22E ACAD NO. 07064-xsect new CL.dwg REF. NO. 07.064
	PHONE: (941)643-2324 FAX: (941)643-1143 www.coastalengineering.com E-Mail: englee@cecifi.com	SCALE: AS NOTED THIS DOCUMENT AND THE CONTENTS AND DESIGN PRESENTED HEREIN, AS AN INSTRUMENT OF SERVICE, IS THE PROPERTY OF COASTAL ENGINEERING CONSULTANTS, INC. IT IS TO BE USED ONLY FOR THE PROJECT AND SITE SPECIFICALLY IDENTIFIED ON THIS STATEMENT.	SHEET 6 OF FILE NO.: 07.064